

6/10
MM

UNITED STATES
DEPARTMENT OF THE INTERIOR
BUREAU OF LAND MANAGEMENT

RECORDS REQUEST

To: National Archives and Records Administration

From: Bureau of Land Management
U.S. Department of Interior
Bureau of Land Management
Alaska State Office, AK-952
USCH & AFOB
222 West 7th Avenue, #13
Anchorage, AK 99513-7599

Send Records to: Bureau of Land Management
U.S. Department of Interior
Bureau of Land Management
Alaska State Office, AK-952
USCH & AFOB
222 West 7th Avenue, #13
Anchorage, AK 99513-7599

Name of requester
Esita P. (for Jack Trust)

In response to case file (for BLM use only):
J 010778

Name of Agency contact (Records Manager):

Telephone No. (FTS):
Commercial (include area code):

I certify records are required for official business:

Deanna Sanger
(Records Manager's signature)

Date
6/6/05

Form 1272-7 (August 1989)

Record Group
49-97-A1158

Identification Number
Box 1 of 3

Type of Case
256100

State
Alaska

Land Office
Anchorage

Serial Number
J 010778

Other Identifying Number or Information
9/05/09 (S)

Furnish copy of record(s) only Certification Required
[OR]

Loan of record(s)

Purpose:
Review

Need:

Justification for loan:

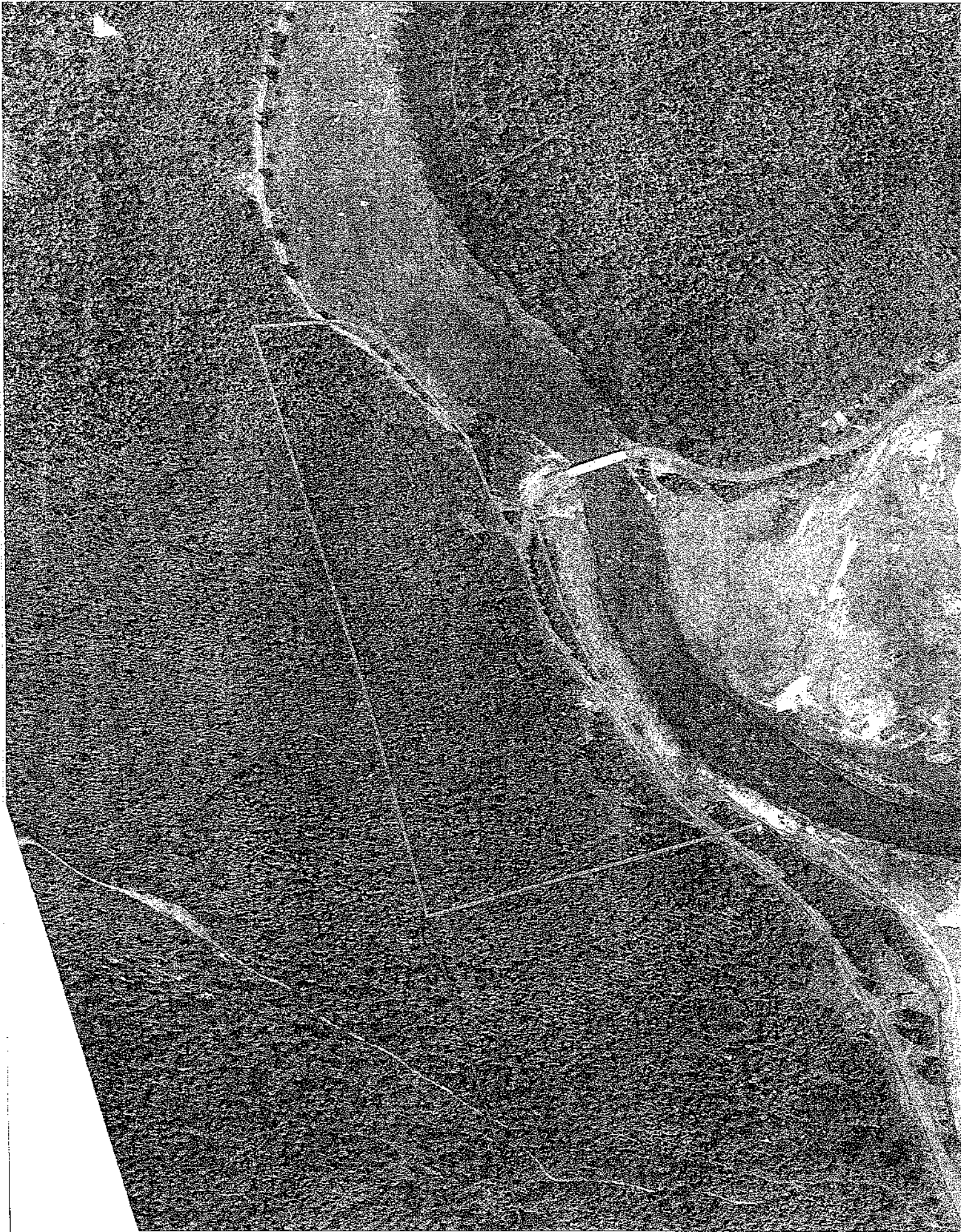
Loan period requested (not to exceed 6 months):

Other information (specify):

INSTRUCTIONS

Send original and one copy to addressee - use separate form for each item requested.

NATIONAL ARCHIVES



CP03200R Bureau of Land Management - Alaska LIS 12-Sep-97
 Adm-State: AK Case Abstract Page 4

Case Serial Num: AKJ 010778 FRC Site Code: SEA
 Case Type: 256100 Alaska Native Allotment Accession Num:
 Case Status: Closed Box Num:
 Case Status Actn: Case Closed Disp Date:
 Case Status Date: 06-DEC-1960 Location Code: ~~SEA~~
 Occupancy Date: 01-JAN-1927

 Customer Data

Custid: 000051495 Int Rel: Owner Pct Int: .00000
 Cust Name: DAVID ROBERT
 Cust Address: GENERAL DELIVERY
 HAINES AK 99827

 Administrative/Status Action Data

Date	Code/Description	Remarks	Doc Id	Ofc	Emp
31-MAY-1957	001 Application Filed	APPLICATION RECEIVED		AJA	MJS
22-MAR-1958	405 Field Exam Completed			AJA	MJS
10-APR-1958	113 Addtl Info Recd			AJA	MJS
09-JUL-1959	158 Survey Requested			AJA	MJS
20-JUL-1959	980 Special Instr Appv-Sr			SUR	ADP
25-JUL-1959	982 Field Survey Complete			SUR	ADP
26-SEP-1960	159 Survey Approved			SUR	ADP
08-NOV-1960	984 Srvy Plat Offic'Ly Fi			SUR	ADP
28-NOV-1960	860 Allotment Cert Issued		NA19601128	PSA	SKR
06-DEC-1960	970 Case Closed	TITLE TRSF		AJA	LH
28-JUL-1987	974 Automated Record Veri			AJA	SJC
27-AUG-1992	996 Converted To Prime			940	BKM

 No Financial Actions Found

 General Remarks

ORIGINAL APLN, M&B, 25 AC.
 SURNAME IS DAVID.
 FORMERLY A-034550.

 No Geographic Names Found

 Land Description

Mr	Twp	Rng	Sec	Aliquot	Survey Id	Tr	Blk	Lot	Di	Bor	NR	LS	Acres	
12	29S	58E	25		USS 03707			1	04	100	12	PA	15.3900	
Doc ID: NA19601128														
12	29S	58E	36		USS 03707			1	04	100	12	PA	16.0000	
Doc ID: NA19601128														
				Patented:			31.3900	Conveyed Total:						31.3900
												Total Case Acres:	31.3900	

 End of Case: AKJ 010778

Bruce Duffy 5/1/90

AA-10508 (2653)
A-061299 (2561)
A-063034 (2627)
(967) (BD/TH)

MAY 1 1990

Ernie Hillman
Sealaska Corporation
One Sealaska Plaza, Suite 400
Juneau, Alaska 99801


Dear Mr. Hillman:

Pursuant to your telephone conversation with Bruce Duffy of my staff, I am requesting that you relinquish your historical place application, AA-10508 (Chilkoot River Village and Burial). The site is located within Secs. 24 and 25, T. 29 S., R. 58 E., and Sec. 30, T. 29 S., R. 59 E., Copper River Meridian, and your entire selection was reserved and appropriated by a previously filed power site classification, Native allotment application, and selection by the State of Alaska.

On July 10, 1957, Power Site Classification No. 439 withdrew certain lands within Secs. 24 and 25, T. 29 S., R. 58 E., and Sec. 30, T. 29 S., R. 59 E., Copper River Meridian.

On May 21, 1964, George Williams filed Native allotment application A-061299 for lands located in Sec. 25, T. 29 S., R. 58 E., and Sec. 30, T. 29 S., R. 59 E., Copper River Meridian.

On August 10, 1965, the State of Alaska filed selection application, A-063034, for all available lands within T. 29 S., R. 58 E., and T. 29 S., R. 59 E., Copper River Meridian, excluding Power Site Classification No. 439. On June 16, 1972, this selection application was amended to include all unpatented lands. Furthermore, on August 17, 1981, the State of Alaska topfiled all previously State selected lands, which includes Power Site Classification No. 439 and Native allotment A-061299, pursuant to Section 906(d), (e), and (g) of the Alaska National Interest Lands Conservation Act (ANILCA).



A decision dated February 21, 1985, confirmed Native allotment application A-061299 as legislatively approved, and Sealaska's selection application AA-10508 and State selection application A-063034 were rejected as to those lands included in the allotment application. This decision was appealed to the Interior Board of Land Appeals (IBLA). The IBLA subsequently vacated the February 21, 1985, decision issued by the Bureau of Land Management (BLM), and directed BLM to initiate a Government contest.

All of the lands selected by Sealaska Corporation on December 12, 1975, under AA-10508 are located within either Power Site Classification No. 439, Native allotment application A-061299, or State selection A-063034. The land must be unreserved and unappropriated in order to be available for a 14(h) selection. All of the lands under AA-10508 have been previously selected or reserved; therefore, they are unavailable. In the event that Power Site Classification No. 439 is revoked or Native allotment application A-061299 is finally rejected, the State's topfiling would automatically attach to those lands.

Therefore, the BLM requests Sealaska Corporation relinquish AA-10508. If we do not hear from Sealaska within 90 days, we will issue a decision rejecting selection application AA-10508 in its entirety.

If you have any questions concerning this matter, please call Bruce Duffy at 271-3223.

Sincerely,

/s/ Linda J. Resseguie

Linda Resseguie
Acting Chief, Branch of KCS Adjudication

Enclosure:
Master Title Plats

cc:

DM-A (041)

Chief, Withdrawal Section (932)

AA-02788 (2311)

J-010778 (2561)

010778 (041596) CASE FILE ABSTRACT PAGE 1

07/28/87 (14:24)

USE TYPE: 256100 ALASKA NATIVE ALLOTMENTS STATUS: CLOSED
 DISTRICT: ANCHORAGE (87) CONVEYED
 DIST. AREA: PENINSULA <---CHECK NEW DISTRICT MAP ***

APPLICANT: 51495 DAVID ROBERT
 HAINES AK 99500

STORY:	DATE	ACT	PC	ACTION TAKEN	UNIT	COORD	SURVEY	AMOUNT
1.	05/31/1957	124		APPLICATION RECEIVED	AJA	MJS		
2.	03/22/1958	003		FIELD EXAM COMPLETED	AJA	MJS		
3.	04/10/1958	103		ADDTNL EVIDENCE RECEIVED	AJA	MJS		
4.	07/09/1959	327		SURVEY REQUESTED	AJA	MJS		
5.	11/29/1960	113		CERTIFICATE ISSUED	PSA	SKR		
6.	12/06/1960	099		CASE CLOSED - TITLE TRSF	AJA	LH		
7.	06/28/1981	535		REVIEW COMPLETE - MINI 3	AJA	NAP		
8.	07/28/1987	098		AUDITED NOT LOCKED	AJA	SJC		

REMARKS: 1. ORIGINAL APLN, M&B, 25 AC.
 2. SURNAME IS DAVID.
 3. FORMERLY A-034550.

PARCEL OCCUPANCY: PCL DATE
 1ST PARCEL: 00/00/1927

LITIGATION SERIAL# ACCESSION# FRC# 98115 BOX OF

LAND DESCRIPTION

SEC	NO	P	SERIAL	RES	M	TWP	RNG	CASETYPE	BLK	LOT	ACRES
-----	----	---	--------	-----	---	-----	-----	----------	-----	-----	-------

RESOURCE AREA: PENINSULA BOROUGH: HAINES NATIVE REGION: SEALASKA

580444	J	010778			D	29S	58E	256100/ALASKA NAT ***CLOSED***			
177726	CA19601128				25			U03707		1	15.390
	CA19601128				36			U03707		1	16.000
								SELECTION ACREAGE:			0.000
								PATENTED ACREAGE:			31.390

*END OF FILE**

A 034550 (163724) CASE FILE ABSTRACT PAGE 1

07/24/87 (15:10)

CASE TYPE: 256100 ALASKA NATIVE ALLOTMENTS STATUS: CLOSED

DISTRICT: ANCHORAGE (80)

RES. AREA: PENINSULA <---CHECK NEW DISTRICT MAP ***

APPLICANT: 51495 DAVID ROBERT

HAINES

AK 99500

REMARKS: 1. COMBINED W AND CONVEYED

2. UNDER J-010778.

(LAND DESCRIPTION NOT ON FILE)

END OF FILE

FIND ROBERT DAVID/

06/15/87 PAGE 001

23606 ROBERT DAVID

HAINES

J 010778

AK 99827

END OF FILE

FIND DAVID ROBERT/

06/15/87 PAGE 001

51495 DAVID ROBERT

HAINES

A 034550

AK 99500

END OF FILE

8.3 Indian Allotment

034550

Robert David
Haines, Alaska

(Name and address)

(Description of land)

Beginning at a point located South 25 deg 35' E., 11.55 chains from U. S. Land Monument #48AA; thence West 1,014.42 feet along the north boundary of the Sam Dennis Allotment to a point; thence North 2,000 feet to a point; thence East to the Chilkoot Rover; thence Southeasterly following the Westerly bank of the Chilkoot River to the mean high tideline along Lutak Inlet; thence Southeasterly following the mean high tideline along Lutak Inlet to a point due East of the point of beginning; thence West 135.96 feet to the point of beginning.

25 acres

DATE

ACTION TAKEN

6-10-57

Appl. rec'd this date.

Closed as of 8-14-57
Transferred to Juneau
Pursuant to Secretarial
Order # 2823

(Kind and acts)		(Serial No.)
U.S. Indian Allotment		034550
5/17/1906 (Name and address)		
Robert David Haines, Alaska		
(Description of land)		
<p>Beginning at a point located South 25 deg 25' E., 11.55 chains from U. S. Land Monument #48AA; thence West 1,014.42 feet along the north boundary of the Sam Dennis Allotment to a point; thence North 2,000 feet to a point; thence East to the Chilkoot River; thence Southeasterly following the Westerly bank of the Chilkoot River to the mean high tideline along Lutak Inlet; thence Southeasterly following the mean high tideline along Lutak Inlet to a point due East of the point of beginning; thence West 136.96 feet to the point of beginning.</p> <p>U.S.S. 3707 Lot 1 31.39 acres.</p> <p>25 acres</p>		
DATE	ACTION TAKEN	
6-10-57	Appl. rec'd this date.	
8-15-57	Status rec'd in J.P.O. copy to field.	
APR 10 1958	Received affidavits of proof.	
JUN 4 1957	U. S. Geological Survey report recvd	
JUL 9 1959	Survey requested	
NOV 16 1960	<p>Plot of Survey</p> <p>Officially Filed Date NOV 11 1960</p>	
NOV 22 1960	Certificate authorizes ^{allotment} patent issuance	
DEC 6 1960	Native Allotment issued Nov. 28, 1960. Allotment filed to applicant - 2 copies to BIA	
MAR 20 1961	Trans. to Director for storage.	

THIS CASE FILE HAS BEEN AUDITED

(LOCKED)

DATE 8-1-86

AUDITED THRU ACTION 100

NAME Chris Williams

PLEASE DO NOT REMOVE

SERIAL NO. JE 010778

CASE TYPE#

2561

J 010778 (041596) CASE FILE ABSTRACT PAGE 1
 07/30/86 (08:28)

CASE TYPE: 256100 ALASKA NATIVE ALLOTMENTS STATUS: CLOSED
 DISTRICT: ANCHORAGE (91) CLOSED - MINI 3
 RES. AREA: PENINSULA

APPLICANT: 23606 ROBERT DAVID
 HAINES AK 99827

HISTORY:	DATE	ACT PC	ACTION TAKEN	UNIT	CDR	SURVEY	AMOUNT
1.	05/31/1957	124	APPLICATION RECEIVED	AJA	MJS		
2.	03/22/1958	003	FIELD EXAM COMPLETED	AJA	MJS		
3.	04/10/1958	103	ADDTNL EVIDENCE RECEIVED	AJA	MJS		
4.	07/09/1959	327	SURVEY REQUESTED	AJA	MJS		
5.	11/28/1960	113	CERTIFICATE ISSUED	PSA	SKR		
6.	12/06/1960	099	CASE CLOSED - TITLE TRSF	AJA	LH		
7.	06/28/1981	535	REVIEW COMPLETE - MINI 3	AJA	NAP		

PARCEL OCCUPANCY: PCL DATE
 1ST PARCEL: 00/00/1927

LITIGATION SERIAL# ACCESSION# FRC# 98115 BOX OF

LAND DESCRIPTION

REC NO	P	SERIAL	DISPOSITION	RES	M	TWP	RNG	CASETYPE	TR	BLK	LOT	ACRES
		J 010778			C	29S	58E	256100/ALASKA NAT				***CLOSED***
0580446		CA19601128			25			U3707			1	15.390
0177726		CA19601128			36			U3707			1	16.000
								SELECTION ACREAGE:				0.000
								PATENTED ACREAGE:				31.390

END OF FILE

010778 (041596) CASE FILE ABSTRACT PAGE 1
 07/07/81 (15:51)

CASE TYPE: 256100 ALASKA NATIVE ALLOTMENTS STATUS: CLOSED
 FILED IN: ANCHORAGE (91) CLOSED - MINI 3
 RES. AREA: PENINSULA

APPLICANT: 23606 ROBERT DAVID
 HAINES AK 99827

HISTORY:	DATE	ACT PC	ACTION TAKEN	UNIT	CDR	SURVEY	AMOUNT
1.	05/31/1957	124	APPLICATION RECEIVED	AJA	MJS		
2.	03/22/1958	003	FIELD EXAM COMPLETED	AJA	MJS		
3.	04/10/1958	103	ADDTNL EVIDENCE RECEIVED	AJA	MJS		
4.	07/09/1959	327	SURVEY REQUESTED	AJA	MJS		
5.	11/28/1960	113	CERTIFICATE ISSUED	PSA	SKR		
6.	12/06/1960	099	CASE CLOSED - TITLE TRSF	AJA	LP		
7.	11/13/1978	349	CASE RECALLED FRC/ARCHIV	AJA	MJS		
8.	06/28/1981	535	REVIEW COMPLETE - MINI 3	AJA	NAP		

PARCEL OCCUPANCY: PCL DATE
 1ST PARCEL: 00/00/1927

LITIGATION SERIAL# ACCESSION# FRC# 98115 BU#
 010778 (041596) CASE FILE ABSTRACT PAGE 2
 07/07/81 (15:51)

LAND DESCRIPTION

SEC NO	P	CONVEYANCE	RES	M	TWP	RND	CASETYPE	SURVEY TR	BLK	LOT	ACRES
--------	---	------------	-----	---	-----	-----	----------	-----------	-----	-----	-------

RESOURCE AEA: PENINSULA BOROUGH: HAINES NATIVE REGION: SEALASKA

010778				C	29S	58E	256100/ALASKA NATIVE ALLOTMENTS				
580446		CA1960112B		25			U3707			1	15.250
77726		CA1960112B		36			U3707			1	15.000
										APPLICATION ACREAGE:	0.000
										PATENTED ACREAGE:	31.250

END OF FILE

JS

UNITED STATES
DEPARTMENT OF THE INTERIOR
BUREAU OF LAND MANAGEMENT

rap

EXAMINATION OF CASE/CARD RECORD REQUEST

Serial Number or Name

5 010 778

Type of Case

2561

I request to examine the case/card record bearing the above Serial Number or name. I agree not to remove or alter the contents of the file in any manner whatsoever and not to remove the file from the room designated for public examination of such records.

Signature

Ann S. Stee

Date

6/14/86

Print name

Ann Stee

Address (include zip code)

ST OF AR / APO #200
1031 W 47th Ave
Anchorage AK 99501

Date

Time checked out

a.m.
 p.m.

Time checked in

a.m.
 p.m.

UNITED STATES
DEPARTMENT OF THE INTERIOR
BUREAU OF LAND MANAGEMENT

EXAMINATION OF CASE/CARD RECORD REQUEST

Serial Number or Name 1010778 Type of Case 2561

I request to examine the case/card record bearing the above Serial Number or name. I agree not to remove or alter the contents of the file in any manner whatsoever and not to remove the file from the room designated for public examination of such records.

Signature *[Handwritten Signature]* Date 12/1/82

Print name Alvarez

Address (include zip code) QUEZADA NAVARRO & COMPANY C.P.A.

2831 CAMINO DEL RIO SO. #306
SAN DIEGO CA 92108

Date _____ Time checked out a.m. p.m. Time checked in a.m. p.m.

Alaska State Office
Bureau of Land Management
Anchorage, Alaska

MINI-TEAM #3 ADJUDICATOR CHECKLIST

- ADP abstract for case checklist for appropriate status code/action code
- Date stamped MTP in case file _____

If legislatively approved

- Has letter been prepared to this effect?
- Survey request prepared w/copy of field report attached and set of original pictures (if only one set of pictures in file, send them to Cadastral and note file copy; if no pictures, so indicate on survey request.

If (other) is indicated:

- Has checklist letter been prepared?
- Has charge card been made and does it show active or closed?
- Has case been properly routed?
- Has FASC been prepared (June 1, 1981 for legislatively approved - no date on other holding for adjudicator's action)?
- Has MINI/3 been indicated for future tracking purposes?
-
-

Adjudicator: Stephen Masterson
 Date: 6-28-81

UNITED STATES
DEPARTMENT OF THE INTERIOR
BUREAU OF LAND MANAGEMENT

EXAMINATION OF CASE/CARD RECORD REQUEST

Serial Number or Name J 010778		Type of Case NATIVE ALLOTMENT	
I request to examine the case/card record bearing the above Serial Number or name. I agree not to remove or alter the contents of the file in any manner whatsoever and not to remove the file from the room designated for public examination of such records.			
Signature Alex Kolb		Date	
Print name ALEX KOLB		12-2-80	
Address (include zip code) P.O. 6688 ANCH, AK 99502			
Date	Time checked out	<input type="checkbox"/> a.m. <input type="checkbox"/> p.m.	Time checked in
			<input type="checkbox"/> a.m. <input type="checkbox"/> p.m.

Form 1274-11 (June 1974)

★ U.S. Government Printing Office-1980-677-591/404

RFJ

UNITED STATES
DEPARTMENT OF THE INTERIOR
BUREAU OF LAND MANAGEMENT

EXAMINATION OF CASE/CARD RECORD REQUEST

Serial Number or Name	J- 010778	Type of Case	NA
-----------------------	-----------	--------------	----

I request to examine the case/card record bearing the above Serial Number or name. I agree not to remove or alter the contents of the file in any manner whatsoever and not to remove the file from the room designated for public examination of such records.

Signature	<i>Kevin J Ball</i>	Date	9/5/80
Print name	Kevin Ball		
Address (include zip code)	615 H ST		

Date	Time checked out	<input type="checkbox"/> a.m. <input type="checkbox"/> p.m.	Time checked in	<input type="checkbox"/> a.m. <input type="checkbox"/> p.m.
------	------------------	--	-----------------	--

Form 1274-11 (June 1974)

★ U.S. Government Printing Office: 1980-877-591/404

UNITED STATES
DEPARTMENT OF THE INTERIOR
BUREAU OF LAND MANAGEMENT

EXAMINATION OF CASE/CARD RECORD REQUEST

Serial Number or Name		J-010728	Type of Case		NA
I request to examine the case/card record bearing the above Serial Number or name. I agree not to remove or alter the contents of the file in any manner whatsoever and not to remove the file from the room designated for public examination of such records.					
Signature				Date	
<i>Kevin J Ball</i>				7-27-80	
Print name				KEVIN J BALL	
Address (include zip code)					
3819 Locarno Anch. AK 99504					
Date		Time checked out		Time checked in	
		<input type="checkbox"/> a.m. <input type="checkbox"/> p.m.		<input type="checkbox"/> a.m. <input type="checkbox"/> p.m.	

Form 1274-11 (June 1974)

★ U.S. Government Printing Office-1980-677-591/404

NATIVE ALLOTMENT REVIEW

ALLOTMENT APPLICANT NAME Davis Robert SERIAL NO. J-010778 Parcel(s) _____

SELECTION: NATIVE CORPORATION NAME _____ SERIAL NO. _____
STATE SELECTION (SERIAL NO.) _____ OTHER N/A Project

COMPLETE EITHER SECTION I OR SECTION II - AS APPROPRIATE

SECTION I

ADP CODE:

Application reconsidered because:

- Application rejected because the evidence was inadequate to support a claim of use and occupancy (factual issue - Pence) 502
- Application rejected because applicant failed to provide evidence of five years use and occupancy prior to a withdrawal (S.O. 3040 of May 5, 1979) 503
- Application closed because of non-agricultural classification by Forest Service 504
- Application closed because of lack of showing as to head of household 505
- Abandonment; if there is no conflicting claim 506
- Application closed based on filing date rather than date of occupancy 515
- Application closed; signature date same as occupancy date 516
- Age of applicant _____ DOB: _____ 507
- Application closed subsequent to February 4, 1972 for lack of BIA certification as to use and occupancy (requirement waived) 508
- Lands Patented/IC'd (Aguilar) 510
- OTHER _____ 509

C&LS: This allotment casefile requires reinstatement and replotting until a final determination can be made. NOTE: Use ADP Code 388 on each of the above.

Date _____ ADJUDICATOR
 Date _____ NATIVE ALLOTMENT SPECIALIST
 Date _____ CHIEF, BR OF LANDS & MINERALS OPS

SUPPLEMENTAL INFORMATION:	Approval given - all _____	134;	Parcel(s) _____	135
	Survey requested - all _____	327;	Parcel(s) _____	346
	Cert. issued - all _____	212;	Parcel(s) _____	209

SECTION II

Application closed/rejected because of:

- Relinquishment 311 or 312
- Failure to file mineral waiver 177
- Statutory life expired 321
- Land under prior withdrawal (Occupancy Date _____) (Withdrawal Date _____) 421
- Ancestral use 513
- Age of applicant; _____ DOB: _____ 511
- Lack of BIA certification as to use and occupancy prior to February 24, 1972 512
- OTHER CA issued for 31.39 acres - more than applied for 517

RECOMMENDATION: This Native allotment application was properly closed or rejected for the above reason(s) and requires no further examination.

Date 6-28-81 _____ ADJUDICATOR
 Date 4/8/80 _____ NATIVE ALLOTMENT SPECIALIST
 Date _____ _____ REGIONAL SOLICITOR
 Date 7-15-81 _____ CHIEF, BR OF LANDS & MINERALS OPS

NOTE: Notation may be appropriate in both Sections I and II.

010778 (041596) CASE FILE ABSTRACT PAGE 1

04/08/80 (07:07)

SE TYPE: 256100 ALASKA NATIVE ALLOTMENTS STATUS: ACTIVE
 LED IN: ANCHORAGE (00)
 S. AREA: PENINSULA

APPLICANT: 23606 ROBERT DAVID
 HAINES AK 99827

STORY:	DATE	ACT	PC	ACTION TAKEN	UNIT	CODR	SURVEY	AMOUNT
1.	05/31/1957	124		APPLICATION RECEIVED	AJA	MJS		
2.	03/22/1958	003		FIELD EXAM COMPLETED	AJA	MJS		
3.	04/10/1958	103		ADDTNL EVIDENCE RECEIVED	AJA	MJS		
4.	07/09/1959	327		SURVEY REQUESTED	AJA	MJS		
5.	11/28/1960	113		CERTIFICATE ISSUED	PSA	SKR		
6.	12/06/1960	099		CASE CLOSED - TITLE TRSF	AJA	LH		
7.	11/13/1978	349		CASE RECALLED FRC/ARCHIV	AJA	MJS		
	12/13/1978			AUDITED TO DATE LOCKED		MJS		

PARCEL OCCUPANCY: PCL DATE
 1ST PARCEL; 00/00/1927

FINANCIAL: FILING FEE: 0.00
 (CONTINUED)

010778 (041596) CASE FILE ABSTRACT PAGE 2

04/08/80 (07:07)

INVESTIGATION SERIAL# ACCESSION FRC 98115

LAND DESCRIPTION

SEC NO	P	CONVEYANCE	RES	M	TWP	RNG	CASETYPE	MB	SURVEY	TR	BLK	LOT	ACRES
		BO:HAINES											
		NR:SEALASKA											
		SS;PROTRACTED W/SPEC.SURVEYS											
		J 010778		C	29S	58E	256100/ALASKA NATIVE ALLOTMENTS						
30446		CA19601128		25			U3707				1		15.390
77726		CA19601128		36			U3707				1		16.000
							APPLICATION ACREAGE:						0.000
							PATENTED ACREAGE;						31.390

END OF FILE

IND ROBERT DAVID/

3606 ROBERT DAVID
 HAINES
 J 010778

AK 99827

PAGE 001

END OF FILE

#1-INSTRUCTIONS TO DELIVERING EMPLOYEE

Deliver ONLY to address Show address where delivered

(Additional charges required for these services)

RETURN RECEIPT

Received the numbered article described on other side

SIGNATURE OF NAME OF ADDRESSEE (initials may be filled in)

Robert David

SIGNATURE OF ADDRESSEE (AGENT IF ANY)

DATE DELIVERED: DEC 7 1960

ADDRESS WHERE DELIVERED (only if requested)

UNITED STATES
 DEPARTMENT OF THE INTERIOR
 BUREAU OF LAND MANAGEMENT
 P. O. Box 2511
 Juneau, Alaska

Form 67-J97
 March 1960

CERTIFIED MAIL
RETURN RECEIPT REQUESTED

Mr. Robert David
 Haines
 Alaska

Date December 6, 1960

Serial No. JUN-010778

Type: Native Allotment
Act of May 17, 1906

Date Issued November 28, 1960

The attached native allotment represents a certification by the United States of the approval of your allotment. It creates a perpetual ownership of the land for you and your heirs, with the title thereto remaining in the United States. It is a document of great value. With it begins the "Chain of Title" to the land. As such it will remain a part thereof forever. The land allotted is deemed to be the homestead of you and your heirs in perpetuity and is inalienable and nontaxable.

You and your heirs may, with the approval of the Secretary, convey the complete title to the allotted land by deed. The allotment shall thereafter be free of any restrictions against alienation and taxation unless the purchaser is a native of Alaska who the Secretary determines is unable to manage the land without the protection of the United States and the conveyance will provide for a continuance of such restrictions.

To protect yourself against possible loss of this Native Allotment, we suggest that you record this document in the office of the Magistrate of the district in which the property is located.

Yours very truly,

Ann W. Tucker
 For the Manager

enc: Native Allotment

cc: B.I.A.
 2 cys. Allotment

*Area Director
 Div. of Land Affairs
 Alaska Native Service
 Juneau, Alaska*

*sub
 etf
 wsp*

POST OFFICE DEPARTMENT OFFICIAL BUSINESS

RECEIVED
DEC 9 1960

INSURE TO GAIN PROTECTION FROM LOSS AND DAMAGE TO CONTENTS OF MAIL

REGISTERED NO. NAME OF SENDER

CERTIFIED NO. STREET AND NO. OF BLDG. OR BOX

INSURED NO. CITY, ZONE AND STATE

RETURN TO

3811 1/2

UNIVERSITY OF ALASKA

UNIVERSITY OF ALASKA

Form 4-203
(December 1958)

UNITED STATES
DEPARTMENT OF THE INTERIOR
BUREAU OF LAND MANAGEMENT
Washington 25, D. C.

NATIVE ALLOTMENT

November 28, 1960

It is hereby certified that, pursuant to the authority delegated to him by Order No. 541 dated April 21, 1954 (19 F.R. 2473) of the Director of the Bureau of Land Management, the Manager, Juneau Land Office on November 22, 1960, approved the application, Juneau, Serial Number 010778, of Robert David of Haines, Alaska, filed pursuant to the act of May 17, 1906 (34 Stat. 197; 48 USC 357), as amended, for land in Alaska ~~embraced in U. S. Survey No. XXXXXXXXXXXXXXXXXXXXXXXXXX~~

~~XX~~ described as

Lot 1 of the land embraced in U. S. Survey No. 3707, situated at the head of Lutak Inlet on the bank of the Chilkoot River, Alaska,

containing 31.39 acres.

Therefore let it be known that pursuant to the said act of May 17, 1906, as amended, the land above described shall be deemed the homestead of the allottee and his heirs in perpetuity, and shall be inalienable and nontaxable until otherwise provided by Congress or until the Secretary of the Interior or his delegate, pursuant to the provisions of the said act of May 17, 1906, as amended, approves a deed of conveyance vesting in the purchaser a complete title to the land.

Excepting, however, from this conveyance that certain road and all appurtenances thereto, constructed by the United States, through, over, or upon the land herein described, and the right of the United States, its officers, agents, or employees to maintain, operate, repair, or improve the same so long as needed or used for or by the United States.

Ruth W. Talley

(Chief, Patents Section)

GPO 867755

1-110
March 1959

UNITED STATES
DEPARTMENT OF THE INTERIOR
BUREAU OF LAND MANAGEMENT

SITKUM CREEK LAND OFFICE
BOX 2571 SITKUM, ALASKA

Bureau of Land Management

RECEIVED
COMMUNICATIONS SECTION

Office
STATEMENT

CERTIFICATE

NOV 22 1960

NOV 22 1960

November 22, 1960

Serial No. TEN-010778

Act(s) of May 17, 1906 (34 Stat. 197, 48 U.S.C. 357) as amended

IT IS HEREBY CERTIFIED That Robert David
Haines
Alaska

has (has) complied with the requirements of the above act(s) for Lot 1, U. S. Survey 3707
situated at the head of Lutak Inlet on the bank of the Chitkoi River

Section _____
Township _____ Range _____ Meridian _____
State of Alaska containing 31-39 acres

NOW, THEREFORE BE IT KNOWN that the DIRECTOR, BUREAU OF LAND MANAGEMENT will issue hereafter an allotment
subject to reservations Nos. Six, Twelve, & Eighteen

described on the reverse side hereof to the land above described, in all the found herein


R. Paul Bergman
Manager

Posted _____ in Vol. _____ P. _____ By _____

APPROVED for patent November 22 1960 By Bee M. Bulmer

MINERAL RESERVATIONS

1. Patent to contain provisions, reservations, conditions and limitations of Act of June 22, 1910 (36 Stat. 483, 484 U.S.C. sec. 38-45).

2. Patent to contain provisions, reservations, conditions and limitations of Act of July 1, 1911 (38 Stat. 509, 30 U.S.C. sec. 121-123) as to _____
(Name of mineral)

3. Patent to contain provisions, reservations, conditions and limitations of Act of July 17, 1914 (38 Stat. 509) as extended by the Act of March 4, 1933 (47 Stat. 1570, 30 U.S.C. sec. 124) as to _____
(Name of mineral)

4. Patent to contain reservation of oil, gas, and all other mineral deposits under conditions and limitations as provided by Act of June 15, 1933 (47 Stat. 1669, 43 U.S.C. sec. 1682) as amended.

5. Patent to contain reservation of coal and all other minerals under conditions and limitations as provided by Act of December 29, 1925 (45 Stat. 1060, 30 U.S.C. sec. 1068, 1068a).

RESERVATIONS OF RIGHTS OF WAY

6. Patent to contain reservation according to provisions of the Act of August 30, 1890 (26 Stat. 309, 30 U.S.C. sec. 34).

7. Patent to contain provisions, reservations, conditions and limitations of section 24, Federal Power Act, June 10, 1920 (41 Stat. 1075) as amended by the Act of August 26, 1935 (49 Stat. 846, 16 U.S.C. sec. 818).

8. Patent to contain provisions, reservations, conditions and limitations of section 24, Federal Power Act, June 10, 1920 (41 Stat. 1075) as amended by the Act of August 26, 1935 (49 Stat. 846, 16 U.S.C. sec. 818) as to that portion of the _____ said Section _____
lying within _____ feet
of the center line of the transmission line right-of-way of the
Project No. _____

9. Patent to contain provisions, reservations, conditions and limitations of section 24, Federal Power Act, June 10, 1920 (41 Stat. 1075) as amended by the Act of August 26, 1935 (49 Stat. 846, 16 U.S.C. sec. 818) as to that portion of the _____ said section _____
lying within a strip _____ feet wide covered
by the transmission line right-of-way of the _____

10. Right-of-way for a Federal Aid Highway under section 17 of the Act of November 9, 1921 (42 Stat. 216, 23 U.S.C. sec. 13).

11. Material site reserved under section 17 of the Act of November 9, 1921 (42 Stat. 216, 23 U.S.C. sec. 13).

Note: If reservation affected only a portion of the land, enter such portion and be indicated on the description.

RESERVATIONS APPLICABLE TO ALASKA

12. There is reserved to the United States a right-of-way for the construction of railroads, telegraphs and telephonic lines under the Act of March 12, 1914 (38 Stat. 305, 48 U.S.C. sec. 305-307, 308-308).

13. Patent to contain provisions, reservations, conditions and limitations of the Act of March 3, 1922 (42 Stat. 415, 48 U.S.C. sec. 376-377) as to _____
(Name of mineral)

14. Patent to contain reservation of roads, roadways, highways, tramways, cause ditches, and appurtenant structures in accordance with the Act of July 22, 1917 (40 Stat. 418, 48 U.S.C. sec. 324f).

OTHER RESERVATIONS

15. This entry is made under section 25, Act of February 25, 1920 (41 Stat. 418, 30 U.S.C. sec. 136) and the Act of March 4, 1933 (47 Stat. 1570, 30 U.S.C. sec. 124) and is subject to rights of prior permittees or licensees to use so much of the surface of said lands as is required for mining operations without compensation to the patentee for damages resulting from proper mining operations.

16. Patent to be issued subject to Act of June 17, 1902 (32 Stat. 388, 48 U.S.C. sec. 372, 372a) to sections 1 and 2 of Act of May 16, 1902 (42 Stat. 418, 48 U.S.C. sec. 371, 372) and to section 3 of the Act of August 9, 1912 (37 Stat. 266, 48 U.S.C. sec. 373).

17. Patent to be issued subject to Act of June 17, 1902 (32 Stat. 388, 48 U.S.C. section 372, 372a) and to all provisions of the Act of August 9, 1912 (37 Stat. 266, 48 U.S.C. sec. 373).

18. Allotment to contain a reservation for Chilkoot Lake Road constructed by the United States its officers, agents or employees to maintain, operate, repair or improve the same as long as needed or used by the United States.

4-1180
(March 1956)

UNITED STATES
DEPARTMENT OF THE INTERIOR
BUREAU OF LAND MANAGEMENT

BUREAU LAND OFFICE
600 EAST 7TH AVENUE, DENVER, COLORADO

Office
ALLOTMENT
CERTIFICATE

November 22 1960

Serial No. JUN-010778

Act(s) of May 17, 1906 (34 Stat. 197; 40 U.S.C. 357) as amended

IT IS HEREBY CERTIFIED That **Robert David
Haines
Alaska**

as *(has)* complied with the requirements of the above act(s) for **Lot 1, U.S. Survey 3707**
situated at the head of Lutsuk Inlet on the bank of the Chilkoot River.

Section _____
Township _____ Range _____ Meridian _____
State of **Alaska** containing **31.39** acres.

NOW, THEREFORE, BE IT KNOWN That the DIRECTOR, BUREAU OF LAND MANAGEMENT, is hereby **issuing an allotment**
subject to reservations Nos. **Six, Twelve & Eighteen**

described on the reverse side hereof for the land above described, if all be found regular.


R. Paul Rigtrup
Manager

Posted _____ Date _____ in Vol _____ P. _____ By _____

APPROVED for patent **November 22 1960** By **Bee M. Bulmer**
(Date)

MINERAL RESERVATIONS

11 Patent to contain provisions, reservations, conditions, and limitations of Act of June 22, 1910 (36 Stat. 583), 20 U.S.C. secs. 33-35.

12 Patent to contain provisions, reservations, conditions, and limitations of Act of July 1, 1910 (36 Stat. 569), 30 U.S.C. secs. 121-123, as to _____

(Name of mineral)

13 Patent to contain provisions, reservations, conditions, and limitations of Act of July 1, 1910 (36 Stat. 569) as extended by the Act of March 4, 1933 (47 Stat. 1540), 30 U.S.C. sec. 124, as to _____

(Name of mineral)

14 Patent to contain reservation of oil, gas, and all other mineral deposits under conditions and limitations as provided by Act of June 15, 1908 (35 Stat. 609), 30 U.S.C. sec. 62, as amended.

15 Patent to contain reservation of coal and all other minerals under conditions and limitations as provided by Act of December 22, 1925 (43 Stat. 4060), 30 U.S.C. secs. 1083-1085.

RESERVATIONS OF RIGHTS OF WAY

16 Patent to contain reservation according to proviso of the Act of August 30, 1900 (26 Stat. 394), 43 U.S.C. sec. 945.

17 Patent to contain provisions, reservations, conditions, and limitations of section 24, Federal Power Act, June 10, 1920 (41 Stat. 1075), as amended by the Act of August 26, 1935 (49 Stat. 846), 16 U.S.C. sec. 843.

18 Patent to contain provisions, reservations, conditions, and limitations of section 24, Federal Power Act, June 10, 1920 (41 Stat. 1075), as amended by the Act of August 26, 1935 (49 Stat. 846), 16 U.S.C. sec. 843, as to that portion of the _____

land within _____

feet of the center line of the transmission line right-of-way of the Project No. _____

19 Patent to contain provisions, reservations, conditions, and limitations of section 24, Federal Power Act, June 10, 1920 (41 Stat. 1075), as amended by the Act of August 26, 1935 (49 Stat. 846), 16 U.S.C. sec. 843, as to that portion of the _____

land section _____

feet wide covered by the transmission line right-of-way of the _____

20 Right-of-way for a Federal Aid Highway under section 17 of the Act of November 9, 1921 (42 Stat. 246), 23 U.S.C. sec. 13.

21 Material site reserved under section 17 of the Act of November 9, 1921 (42 Stat. 246), 23 U.S.C. sec. 13.

Note - Reservation left in only one portion of land entered, such portion must be indicated when the reservation.

RESERVATIONS APPLICABLE TO ALASKA

22 Where a reservation to the United States a right-of-way for the construction of railroads, telegraph, and telephone lines under the Act of March 12, 1874 (38 Stat. 505), 49 U.S.C. secs. 301-302, 305-308.

23 Patent to contain provisions, reservations, conditions, and limitations of the Act of March 8, 1922 (42 Stat. 245), 46 U.S.C. secs. 306-307, as to _____

(Name of mineral)

24 Patent to contain reservation for roads, roadways, high ways, airway, trails, bridges, and appurtenant easements in accordance with the Act of July 21, 1947 (61 Stat. 418), 46 U.S.C. sec. 321(a).

OTHER RESERVATIONS

25 This entry is made under section 29, Act of February 23, 1920 (41 Stat. 149), 30 U.S.C. sec. 186, and the Act of March 4, 1933 (47 Stat. 1540), 30 U.S.C. sec. 124, and as subject of grants of mineral rights as lessee to the amount of the surface of said lands as is required for mining operations, without compensation to the patentee for damages resulting from proper mining operations.

26 Patent to be issued subject to Act of June 17, 1902 (32 Stat. 386), 43 U.S.C. sec. 52, of section 1 and 2 of Act of July 1, 1922 (42 Stat. 301), 43 U.S.C. secs. 512-513, and to section 3 of the Act of August 9, 1912 (37 Stat. 246), 43 U.S.C. sec. 513.

27 Patent to be issued subject to Act of June 17, 1902 (32 Stat. 386), 43 U.S.C. section 52, and to all provisions of the Act of August 9, 1912 (37 Stat. 265), 43 U.S.C. sec. 514-516.

28 Allotment to contain a reservation for Chilkoot Lake Road constructed by the United States, its officers, agents or employees, to maintain, operate, repair or improve the same as long as needed or used by the United States.

Juneau Land Office
Box 2511
Juneau, Alaska

November 22, 1960

Robert David
Haines
Alaska

JUN-010778

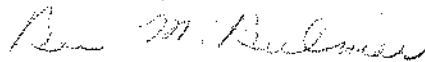
Indian Allotment

We have issued a Final Certificate in connection with your application identified above. This is our certification that all requirements of the law appear to be satisfied and that you are entitled to receive an allotment.

The certificate has been sent to the Patent Section, Bureau of Land Management, Washington D.C., for preparation and issuance of the allotment. The allotment will be returned to this office and we will mail it to you.

If your address of record has changed from that shown above, please notify us so that your allotment will be mailed correctly.

Very truly yours



For the Manager

cc: Mr. Charles H. Jones
Area Realty Officer
Bureau of Indian Affairs
Juneau, Alaska

Form Misc-J90
February 1959

UNITED STATES
DEPARTMENT OF THE INTERIOR
BUREAU OF LAND MANAGEMENT
Land Office
P. O. Box 2511
Juneau, Alaska

Date: 1/22/1960
Serial No.: 7-210718
Type: land claim
Official: [Signature]
Land Description: U.S.S. 3707
Acreage: 31.39

Robert David
Haines, Alaska

The land covered by your claim identified above has been surveyed and the official plat thereof filed in the Juneau Land Office. The proper land description is as above. In all future correspondence regarding this claim always refer to the serial number above and, when necessary to refer to the area involved, use the official land description.

Our records indicate: (as checked)

- You have applied for title and further action is required by this office. You will be hearing from us in the very near future.
- You have not applied for title. Enclosed please find an information sheet with instructions on how to apply for title if you have complied with the regulations. Please write us for the necessary forms.
- You have the type of claim which entitles you to a free copy of the plat. It is enclosed.

Very truly yours,

[Signature]
For the Manager

Lot 1
U.S.S. 3707

Enclosure

3127

*Request For Survey
Haines*

Cadastral Engineering Officer, Juneau

July 9, 1959

Operations Supervisor, Juneau

Request for Survey, Haines, Indian Allotment

Attached hereto is a map delineating the area of the Indian Allotment ~~claim~~ of Robert David, J-010778. Also attached is a metes and bounds description on the affidavit and explanatory account of locating this claim written by the land examiner.

You are hereby requested to survey this claim at your earliest convenience.

Warner T. May

WARNER T. MAY
Operations Supervisor

CC: ~~EM~~ ✓ J-010778

Attachments:

- Map of area showing claims
- Affidavit with description
- Memo by land examiner Olson

esk

IN REPLY REFER TO:



UNITED STATES
DEPARTMENT OF THE INTERIOR
GEOLOGICAL SURVEY
WASHINGTON 25, D. C.

MAY 29 1958

Memorandum

To: Manager, Land Office, B.L.M., Juneau, Alaska
From: Director, Geological Survey
Subject: Report rendered - JUNEAU 010776 - 8.3 Ind.A. - Robert David

In reply to your request of June 10, 1957
for a report as to the value for mineral and water resources
of the land described therein, situated in

Lat. 59°19'30" W. - Long. 135°33'30" W.,
Westerly bank of the Chilkoot R., to the mean high tideline
along Lutak inlet;.....ALASKA

Survey information indicates that this land is without
value for mineral, either metalliferous or nonmetalliferous.

The land has no water-power or reservoir possibilities.

E. A. Fenley
For the Director

BUREAU OF LAND MANAGEMENT
RECEIVED
JUN 4 1958
JUNEAU OFFICE
JUNEAU, ALASKA



UNITED STATES
DEPARTMENT OF THE INTERIOR
BUREAU OF LAND MANAGEMENT
Juneau Operations Office
Box 2511
Juneau, Alaska

J-010778

April 4, 1958

MEMORANDUM

TO: Land Office

FROM: Lands & Minerals Office

SUBJECT: Indian Allotment, Robert David (J-010778)

On March 22, 1958, a field check was made on this application. U. S. L. M. No. 48 was located near the road passing through the area applied for. Three buildings were located south and west of this monument which has been used as a fishing camp. They are near the boundary of the area applied for and one of them may even be on Unapproved U. S. S. 974. There were no present buildings or structures observed above the bridge on the area claimed.

There is definite evidence of long continued use of this area for fishing by the natives. From all appearance the applicant has used this area and has a valid claim.

Robert W. Olson
Land Examiner



UNITED STATES
DEPARTMENT OF THE INTERIOR

BUREAU OF INDIAN AFFAIRS
Juneau Area Office
Juneau, Alaska

IN REPLY REFER TO:
In reply address only
the Area Director

April 9, 1958

BUREAU OF LAND MANAGEMENT

RECEIVED
APR 10 1958

Mr. Warner T. May, Manager
Land Office
Bureau of Land Management
P. O. Box 2511
Juneau, Alaska

JUNEAU OFFICE
JUNEAU, ALASKA

Dear Mr. May:

You will find enclosed an affidavit in triplicate furnishing the proof of use of Robert David's allotment located at the mouth of the Chilkoot River near Haines. Mr. David resides at Haines and his file reference in this case is Juneau, Serial #010778.

Please notify this office when you approve Robert's allotment.

Sincerely yours,

Charles H. Jones

Charles H. Jones
Area Realty Officer

Enclosure

rel

ROBERT DAVID

BUREAU OF LAND MANAGEMENT

RECEIVED
APR 10 1958

United States of America)
Territory of Alaska) ss

JUNEAU OFFICE
JUNEAU, ALASKA

We, the undersigned, being first duly sworn state that we are well acquainted with Robert David of Haines, Alaska, and personally know that he is a Native born full-blood Indian and the head of a family; that he has used and occupied as a land allotment under the Act of May 17, 1906, as amended, (42 U.S.C. 357), the following described land located at the mouth of the Chilkoot River near Haines, Alaska, since 1927:

Beginning at a point located South 25°35' E., 11.55 chains from U. S. Land Monument #4844; thence West 1,014.42 feet along the north boundary of the Sam Dennis Allotment to a point; thence North 2,000 feet to a point; thence East to the Chilkoot River; thence Southeasterly following the Westerly bank of the Chilkoot River to the mean high tideline along Lutak Inlet; thence Southeasterly following the mean high tideline along Lutak Inlet to a point due East of the point of beginning; thence West 135.96 feet to the point of beginning;

that Robert David has a one-room, frame cabin, size 16' x 18', and two fish smokers valued at \$100.00 on the land allotment hereinabove described; that about one acre of land has been cleared around Mr. David's improvements; that none of the land allotment has been used for garden purposes or any other types of crops; that Mr. David's land allotment is used each spring for about 6 weeks when he is fishing for Sockeye and extracting oil from the fish for food; that Mr. David uses his land allotment for about 6 weeks each fall for fishing and smoking salmon; that Mr. David uses his land allotment about one month during the hunting and trapping seasons each year; and he also stores boats along the shore of Chilkoot Inlet in front of his allotment.

Harry Williams

Thomas B. Williams

Subscribed and sworn to before me this 20th day of Mar 1958, at Haines, Alaska

Charles H. Jones
Notary Public for Alaska
By Commission Expires 6/2/59

AFFIDAVIT

BUREAU OF LAND MANAGEMENT

RECEIVED

APR 10 1958

JUNEAU OFFICE
JUNEAU, ALASKA

United States of America)
Territory of Alaska) ss

We, the undersigned, being first duly sworn state that we are well acquainted with Robert David of Haines, Alaska, and personally know that he is a Native born full-blood Indian and the head of a family; that he has used and occupied as a land allotment under the Act of May 17, 1906, as amended, (48 U.S.C. 357), the following described land located at the mouth of the Chilkoot River near Haines, Alaska, since 1927:

Beginning at a point located South 25°35' E., 11.55 chains from U. S. Land Monument #48AA; thence West 1,014.42 feet along the north boundary of the Sam Dennis Allotment to a point; thence North 2,000 feet to a point; thence East to the Chilkoot River; thence Southeasterly following the Westerly bank of the Chilkoot River to the mean high tideline along Lutak Inlet; thence Southeasterly following the mean high tideline along Lutak Inlet to a point due East of the point of beginning; thence West 135.96 feet to the point of beginning;

that Robert David has a one-room, frame cabin, size 16' x 18', and two fish smokeracks valued at \$100.00 on the land allotment hereinabove described; that about one acre of land has been cleared around Mr. David's improvements; that none of the land allotment has been used for garden purposes or any other types of crops; that Mr. David's land allotment is used each spring for about 6 weeks when he is fishing for Ooligan and extracting oil from the fish for food; that Mr. David uses his land allotment for about 6 weeks each fall for fishing and smoking salmon; that Mr. David uses his land allotment about one month during the hunting and trapping seasons each year; and he also stores boats along the shore of Chilkoot Inlet in front of his allotment.

Harry Williams

Thomas B. Williams

Subscribed and sworn to before me this 28th day of Mar, 1958, at Haines, Alaska

Charles A. Jones

Notary Public for Alaska

My Commission Expires 6/2/59

STANDARD FORM NO. 64

210778 I.A.

Office Memorandum • UNITED STATES GOVERNMENT

TO : Anchorage Land Office DATE: 8/1/57

FROM : C.E.O.

SUBJECT: Locations of Arch-0346530
This entry is located at the mouth of
The Chilkoot River at the head of Kutik
Inlet, USLM #18AA, which is located near
the center of the area applied for, at
approx latitude 59° 19' 30" N & longitude
135° 53' 30" W

P. S. E. J. E.
C.E.O., State Section

6



IN REPLY REFER TO:

UNITED STATES
DEPARTMENT OF THE INTERIOR
GEOLOGICAL SURVEY

Conservation Division
244 Federal Building
Tacoma 2, Washington

July 22, 1957

BUREAU OF LAND MANAGEMENT
ANCHORAGE, ALASKA

JUL 23 1957

RECEIVED

The Bureau of Land Management
Anchorage, Alaska

Gentlemen:

The enclosed application, Anchorage 034550,
is returned for further information since the exact
location is not clear. Can you furnish a description
of U. S. Land Monument or other information that
would help us locate this land in relation to topography?

Very truly yours,

F. A. Johnson
Regional Hydraulic Engineer

Encl.

BUREAU OF LAND MANAGEMENT

RECEIVED
JUL 23 1957

SURVEY OFFICE
Anchorage, Alaska

RECEIVED
Bureau of Land Management
AUG 2 1957
LAND OFFICE
Anchorage, Alaska

5

8.3 Indian Allotment

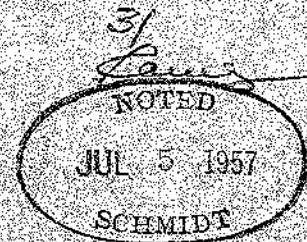
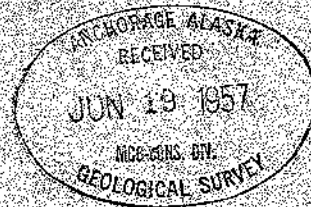
Robert David
Haines, Alaska

Beginning at a point located South 25 deg 35' E., 11.58 chains from U. S. Land Monument #49AA; thence East 1,014.42 feet along the north boundary of the San Dennis Allotment to a point; thence North 2,000 feet to a point; thence East to the Chilkoot River; thence Southeasterly following the Westerly bank of the Chilkoot River to the mean high tideline along Lutak Inlet; thence Southeasterly following the mean high tideline along Lutak Inlet to a point due East of the point of beginning; thence West 135.96 feet to the point of beginning.

25 acres

6-10-57

Appl. rec'd this date.



square

4

UNITED STATES DEPARTMENT OF THE INTERIOR BUREAU OF LAND MANAGEMENT

Robert David

Indian Allotment 8.3

JUN 01 1978

RANCH OF LAND STATUS: Please furnish status of lands described in Case No. 021556 or on the following described lands See Attached Application.

wp. Range Meridian State

Other data required

Name of requestor Lorene Lindberg Branch L.O. Date 6-12-57

Grid table with 36 numbered cells (6x6) for land status recording.

- LEGEND: Outline of area on which status is required, Public land in Federal ownership, Patented land (no minerals reserved), Patented land (S. R. Act 12/29/16), Patented land (Act 7/17/14), School lands, Indian allotments.

Does posting and survey agree with the lands as described?

Conflicts Status Requested.

Withdrawals The southerly 1/2 will conflict with 032449 (amended) BLM request for withdrawal.

Handwritten signature/initials

Rights-of-way



UNITED STATES
DEPARTMENT OF THE INTERIOR

IN REPLY REFER TO:

In reply address only
the Area Director

BUREAU OF LAND MANAGEMENT

BUREAU OF INDIAN AFFAIRS
Juneau Area Office
Juneau, Alaska

JUN 10 1957

034550

June 6, 1957

Mr. Virgil O. Seiser, Manager
Land Office
Bureau of Land Management
P. O. Box 1740
Anchorage, Alaska

Dear Mr. Seiser:

You will find enclosed in quadruplicate the application of Robert David of Haines, Alaska, for an Indian Land Allotment under the Act of May 17, 1906 covering approximately 25 acres located adjacent to the mouth of the Chilkoot River.

You will notice that Mr. David claims to have occupied the land applied for during the past 30 years. For your information, I have personally inspected this proposed allotment and it apparently does not conflict with any other Native land claims. Under the circumstances, there is no objection to the allotment being granted to Mr. David.

Sincerely yours,

Charles H. Jones
Area Realty Officer

Enc.

4-021.

APPLICATION FOR ALLOTMENT OF LANDS IN ALASKA BY NATIVE INDIANS OR ESKIMOS.

(Act May 17, 1906, 34 Stat., 197.)

Land Office at 034550

Application No.

May 29, 1957

I, Robert David, of Haines, Alaska
(Give post-office address.)

do hereby apply to have allotted to me under the act of May 17, 1906 (34 Stat., 197), the ¹ following described land:

Beginning at a point located South 25°35' E., 11.55 chains from U. S. Land Monument #48AA; thence West 1,014.42 feet along the north boundary of the San Dennis Allotment to a point; thence North 2,000 feet to a point; thence East to the Chilkoot River; thence Southeasterly following the Westerly bank of the Chilkoot River to the mean high tideline along Lutak Inlet; thence Southeasterly following the mean high tideline along Lutak Inlet to a point due East of the point of beginning; thence West 135.96 feet to the point of beginning.

containing 25 acres

and I do solemnly swear that I am a FULL BLOOD
(Insert "full blood" or "mixed blood.")

Indian or Eskimo, born and now residing in the District of Alaska, and that I am the head of a family, and that I have occupied the

land so applied for since 1927-30 yrs, and that I have not
(Insert date, if occupied, or strike out the clause, if not occupied.)

heretofore made application under this act; that the land described herein is not reserved by authority of any act of Congress or embraced in any reservation made by Executive Order or Proclamation of the President.

(Signed) Robert David
Robert David

¹ Insert the description, by legal subdivisions if surveyed; if unsurveyed, by metes and bounds, beginning with some permanent natural object that can be readily identified or some permanent monument set for the purpose.

CORROBORATIVE STATEMENT

We, Edna Land, and Harry Williams,

do solemnly state that we are well acquainted with Robert David and know that he is a native-born Indian or Eskimo of full or mixed blood, now residing in the Territory of Alaska, and is the head of a family (Insert "the head of a family" or "a single person over 21 years of age.") and has occupied the land described in the foregoing application since 1921 - 30 yrs (Insert date, if occupied, or strike out the clause, if not occupied.)

Edna Land
Harry Williams

NONMINERAL STATEMENT

I, Robert David, do solemnly state that I am well acquainted with the character of the land described in this application and with each and every legal subdivision thereof, having frequently passed over the same; that my present knowledge of such lands is sufficient to enable me to testify intelligently with regard thereto; that there is not to my knowledge within the limits thereof any vein or lode of quartz or other rock bearing gold, silver, zinc, tin, copper, or other deposit, and there is not within the limits of said land to my knowledge any cement or any valuable mineral deposits; that the land contains no salt springs or deposits of salt in any form sufficient to render it valuable therefor; that no part of said land is claimed for mining purposes under the customs and rules of miners or otherwise; that no part of the land is worked for minerals during any part of the year by any person, or persons.

Robert David
Robert David

United States Land Office,

_____, 19____


I, _____, Manager of the Land Office, do hereby certify that the above application is for _____ (Insert "surveyed" or "unsurveyed.") lands of the class which the applicant is legally entitled to select under the act of May 17, 1906 (34 Stat., 197), and that there is no prior valid adverse right to the same.

Manager .

4-021.

APPLICATION FOR ALLOTMENT OF LANDS IN ALASKA BY NATIVE INDIANS OR ESKIMOS.

(Act May 17, 1906, 34 Stat., 197.)



034550

Land Office at _____

Application No. _____

May 29, 1957

I, Robert David, of Haines, Alaska
(Give post-office address.)

do hereby apply to have allotted to me under the act of May 17, 1906 (34 Stat., 197), the ¹ following described land:

Beginning at a point located South 25°35' E., 11.55 chains from U. S. Land Monument #434A; thence West 1,014.42 feet along the north boundary of the San Dennis Allotment to a point; thence North 2,000 feet to a point; thence East to the Chilkeet River; thence Southeasterly following the westerly bank of the Chilkeet River to the mean high tideline along Lutak Islet; thence Southeasterly following the mean high tideline along Lutak Islet to a point due East of the point of beginning; thence West 135.96 feet to the point of beginning.

containing 25 acres

and I do solemnly swear that I am a Full Blood
(Insert "full blood" or "mixed blood.")

Indian or Eskimo, born and now residing in the District of Alaska, and that I am the head of a family, and that I have occupied the
(Insert "the head of a family" or "a single person over 21 years of age.")

land so applied for since 1927 - 30 yrs, and that I have not
(Insert date, if occupied, or strike out the clause, if not occupied.)

heretofore made application under this act; that the land described herein is not reserved by authority of any act of Congress or embraced in any reservation made by Executive Order or Proclamation of the President.

JK
(Signed) Robert David

¹ Insert the description, by legal subdivisions if surveyed; if unsurveyed, by metes and bounds, beginning with some permanent natural object that can be readily identified or some permanent monument set for the purpose.

2

