

Juneau Recording District

10

Anchorage Recording District

Return to: DOT/DF  
Central Region-Right of Way  
4111 Aviation Avenue  
P.O. Box 196900  
Anchorage, Alaska  
99519-6900

REAL PROPERTY TRANSFER

UNITED STATES DEPARTMENT OF COMMERCE

TO THE

STATE OF ALASKA

June 30, 1960

ORIGINAL

STATE OF ALASKA  
ALASKA STATE ARCHIVES } SS

I, the undersigned, certify that this is a true and full copy of  
a document on file in the Alaska State Archives.

Witness my hand and the seal of the State Archives this  
8 day of February 19 88  
at Juneau, Alaska.

*Virginia A. Newton*  
John M. Kinney, State Archivist



STATE OF ALASKA  
DEPARTMENT OF TRANSPORTATION  
& PUBLIC FACILITIES  
RIGHT OF WAY BRANCH  
P.O. BOX 196900  
ANCHORAGE, ALASKA 99519-6900

STATE ARCHIVES  
NO. 100-100000

## QUITCLAIM DEED

KNOW ALL MEN BY THESE PRESENTS that the Secretary of Commerce, United States Department of Commerce, Grantor, under and pursuant to the authority contained in Section 21 of the Act approved by the President on June 25, 1959 (73 Stat. 141), does hereby devise, release and quitclaim unto the State of Alaska, Grantee, its successors and assigns, subject to the condition set forth below, all rights, title and interest of the Department of Commerce in and to all of the real properties listed in Schedules B-2 and C-2, attached hereto and made parts hereof, which properties are now owned, held, administered or used by the Department of Commerce in connection with the activities of the Bureau of Public Roads in Alaska, and which said Schedules are more fully identified as follows:

Schedule B-2 - Improved Real Property, consisting of 3 pages.

Schedule C-2 - Unimproved Real Property, consisting of 2 pages.

TO HAVE AND TO HOLD the premises, together with all the hereditaments and appurtenances thereunto belonging or in any wise appertaining unto the said Grantee, its successors and assigns, forever, subject, however, to the condition that if the said Grantor or the head of any other Federal agency determines and publishes notice thereof in the Federal Register within 90 days next following the date of this deed that all or any part of the above premises or any interests therein are needed for continued retention in Federal ownership for purposes other than or in addition to road purposes, the Grantor may enter and terminate the estate hereby quitclaimed in those portions of the premises concerning which said determinations are made, by notifying the Governor of the State of Alaska of such termination by registered letter or letters mailed within one year next following the date of this deed. By acceptance of this deed, the Grantee agrees to the above condition without waiving any rights it may otherwise have to refer any dispute to the Claims Commission authorized by Section 46 of the Act approved by the President on June 25, 1959 (73 Stat. 141).

STATE OF ALASKA }  
 ALASKA STATE ARCHIVES } SS  
 I, the undersigned, certify that this is a true and full copy of  
 a document on file in the Alaska State Archives.  
 Witness my hand and the seal of the State Archives this  
 8 day of February 19 98  
 at Anchorage, Alaska.

*Virginia A. Newton*  
 State Archivist

IN WITNESS WHEREOF, the Grantor has hereunto set his hand and seal  
this 30<sup>th</sup> day of June, 1960.

Philip A. Ray  
Acting Secretary of Commerce

UNITED STATES OF AMERICA )  
DISTRICT OF COLUMBIA )

I, Leo L. Gerald, a Notary Public in and for the  
District of Columbia, do hereby certify that on this 30<sup>th</sup> day of June,  
1960, before me personally appeared Philip A. Ray being to  
me personally well known and known by me to be the Acting Secretary of Commerce  
and acknowledged that the foregoing instrument bearing date of June 30, 1960,  
1960, was executed by him in his official capacity and by authority in him  
vested by law, for the purposes and intents in said instrument described  
and set forth, and acknowledged the same to be his free act and deed as

Acting Secretary of Commerce

Witness my hand and seal this 30<sup>th</sup> day of June, 1960.

Leo L. Gerald  
Notary Public

(SEAL)

My Commission expires November 30, 1963

The foregoing property is hereby accepted by the State of Alaska,  
through its Governor, Honorable William A. Egan, State of Alaska.

William A. Egan

STATE OF ALASKA  
ALASKA STATE ARCHIVES } SS  
I, the undersigned, certify that this is a true and full copy of  
a document on file in the Alaska State Archives  
Witness my hand and the seal of the State Archives this  
7 day of February 19 68  
at Juneau, Alaska.

Virginia A. Newton  
John M. Adams, State Archivist



- 3 -

STATE OF ALASKA

I, Donald L. Laska, a Notary Public in and for the said State, hereby certify that William A. Egan, whose name as Governor is signed to the foregoing conveyance and who is known to me, acknowledged before me on this day that, being informed of the contents of the conveyance, he, in his capacity as such Governor of Alaska executed the same voluntarily on this day.

Given under my hand and seal of office this 6 day of July 1960.

Donald L. Laska  
NOTARY PUBLIC  
for Alaska

(SEAL)

My Commission expires 2-10-62.

STATE OF ALASKA }  
BOARD OF STATE ARCHIVES } SS

I, the undersigned, certify that this is a true and full copy of a document on file in the Alaska State Archives

Witness my hand and the seal of the State for this 8 day of February 19 68 at Juneau, Alaska.

Virginia Hunter  
John M. [unclear], State Archivist



B-2

0235 PMS-960

PAGE 0645


BOOK 1709

SCHEDULE B-2

IMPROVED REAL PROPERTY  
JUNE 30, 1960

REGION 10

BUREAU OF PUBLIC ROADS



STATE OF ALASKA  
ALASKA STATE ARCHIVES } SS

I, the undersigned, certify that this is a true and full copy of  
a document on file in the Alaska State Archives

Witness my hand and the seal of the State Archives this  
8 day of February 19 88

*Virginia G. Norton*  
John M. Finley, State Archivist

SCHEDULE B-2

IMPROVED REAL PROPERTY

June 30, 1960

Depot	Land Description	Acreage	How Acquired	Location of Bldgs.	Bldg. No.	Description	Usage	Dimensions	GSA Control No.	Estimated \$ Value
Juneau	Equipment Depot Site about 1 mi. S of N city limits of Juneau adjacent to Glacier Highway in U.S. Survey 275.	1.963	Deed - Chas. Waynor	Located within fenced area on stated site, Highlands Ave.	24	Concrete	Warehouse and Shop	86' x 161'	60271	3,000.00
					25	Frame	Res. Engrs. Office and Garage	24-1/2' x 143-1/2'		4,148.81
					26	1-story, Frame	Storage Shed	26' x 104 1/2'		3,206.00
					31	Frame, w/Concrete Floor	Storage	20' x 50'		100.00
Juneau Mi. 11	Maintenance Warehouse Site approx. 11 mi. N. of Juneau on Glacier Highway; Lot 1 of U.S. Survey 2386 and Lots 22 and 39 of U.S. Survey 2380	7.35	PLO 1185	In Tract I						
Ketchikan	Maintenance Warehouse Site at intersection of Tongass Ave. and Carlanna Lake Road, Ketchikan	.459	Condemnation - U.S. Civil Action 3961 A	On Depot Site	35	Frame	Truck Storage, Equipment	24' x 100'	60272	300.00
					36	Frame	Oil House	10' x 10'		50.00
					37	Frame	Warehouse and Shop	24' x 52'		1,200.00
Petersburg	Maintenance Warehouse Site at Sta. 36 on Mitkof Highway. Recorded in Vol. 2, Bk of Deeds, Page 237, Petersburg Recording District	1.13	John A. King Deed	On Maintenance Site	39	Frame	Storage Shed	23' x 56'		300.00
					40	Frame	Warehouse and Shop	24' x 50'	478.00	

PAGE 0646

1709

BOOK

SCHEDULE B-2  
IMPROVED REAL PROPERTY

June 30, 1960

Depot	Land Description	Acreage	How Acquired	Location of Bldgs.	Bldg. No.	Description	Usage	Dimensions	GSA Control No.	Estimated \$ Value
Sitka	Maintenance Warehouse Site at Sta. 70, Sitka Highway, U.S. Survey 500, Tract A-6	1.8	War Assets Surplus Disposal W-TA-10-WD-244	On Maintenance Site	41	Frame	Warehouse and Shop	38' x 45' w/ 26' x 60' addition	60274	500.00
										1,000.00
Hyder	Maintenance Warehouse Site at Sta. 33 Salmon River Highway, Tract A of U.S. Survey 1428, Hyder Townsite	.113	BLM withdrawal	On Maintenance Site	45	Frame	Equipment Storage Shed	24' x 36'		100.00
					46	Frame	Warehouse and Shop	30' x 70' w/18' x 24' addition		500.00
Seward	Lots 8 to 12, Block 11; Lots 1, 2, 3, Block 12; Lots 4, 5, 6, Block 12; NE Portion of Block 9; all in Federal addition to Townsite of Seward	1.2	PLO 313 EO 5447 EO 8091 BLM withdrawal A028494	On Depot Site	1222	Frame, Corrugated Metal roof Shingle Siding, Cement Floors, in Shop, Wood Floors in Office	Shop and Office	40' x 54'	60273	500.00
					1223	Cement Foundation, Cement Floor, Exterior Heavy Roofing Paper, Corrugated Metal Roof	Equipment Storage	20' x 40'		3,306.16
					1224	Frame Shed w/Covered Loading Platform, Corrugated Sheet Metal Roof, Outside w/Heavy Roofing Paper	Storage Shed	30' x 70' w/6' x 70' loading platform		1,000.00

SCHEDULE B-2  
IMPROVED REAL PROPERTY

June 30, 1960

Depot	Land Description	Acres	How Acquired	Location of Bldgs.	Bldg. No.	Description	Usage	Dimensions	GSA Control No.	Estimated \$ Value
Edward contd.				On Depot Site	1225	Frame Shed w/Lean-to, Exterior Gray Roofing Paper, Wood Floor	Storage Shed	24' x 60' w/lean-to 16' x 24'	60273	750.00
					1226	Frame, Timber Construction, Roof and Sides Corrugated Steel, Open Front End	Sand Shed	22' x 46'		1,500.00
Gird-wood	Maintenance Site on Lots 12, 13, 14, Block 2, Girdwood Townsite	0.2	EO 6804	On Maintenance Site	1202	KD Frame	Cook House	20' x 30'	61213	1,500.00
Hope	Maintenance Warehouse Site located adjacent to Westerly Boundary of Hope Townsite, Survey 1492	1.51	Interior 44LD513	On Maintenance Site	1216	Frame Construction & Metal Building	Storage	30' x 30' w/8' x 10' Lean-to		150.00 1,000.00
Tennille Creek	Equipment Depot Site approx. Mi. 1253 on the Alaska Highway	67.3	FLO 1971	On Depot Site		2 B/R Dwelling, Frame 2 B/R Dwelling, Frame Frame, Concrete Floor Frame, Concrete Floor (bldgs. now under construc.)	Residence Residence Garage Power House	51.6' x 29' 51.6' x 29' 36' x 90' 16' x 20'		
Dillingham	Equipment Depot Site at Dillingham	2.72	BLM withdrawal	On Depot Site		2 B/R Dwelling, Frame	Dwelling	51.6' x 29'		



<b>GENERAL SERVICES ADMINISTRATION</b>		FORM APPROVED BUDGET BUREAU NO. 29-R106.3		REPORT AS OF June 30, 1960	
<b>ANNUAL REPORT OF REAL PROPERTY OWNED BY U. S. GOVERNMENT</b>		2. AGENCY CONTROL NO. 1323		3. GSA CONTROL NO.	
(For Instructions see GSA Circular No. 80)					
4. NAME OF INSTALLATION (Abbreviate when necessary so as not to exceed 23 letters and spaces) Juneau Depot Juneau Division		5. REPORTING AGENCY Department of Commerce Bureau of Public Roads			
<b>LOCATION</b>					
7. STATE OR COUNTRY Alaska		8. CITY OR TOWN Juneau			
9. COUNTY		10. STREET ADDRESS, RFD. ROUTE NO. OR OTHER LOCAL DESIGNATION			
GEOGRAPHICAL CODE	STATE OR CONTINENT 81	CITY 1130	COUNTY OR COUNTRY 113		
<b>LAND</b>					
11. CODE (A)	USAGE CLASSIFICATION (B)	METHOD(S) OF ACQUISITION (CODE) 12	DATE(S) ACQUIRED 13	AREA (Acres to nearest tenth) URBAN 14 RURAL 15	COST (In thousands of dollars-omit 000) 16
80	other	2	1941	1.9	3
<b>TOTAL LAND.....</b>				1.9	\$ 3
<b>BUILDINGS</b>					
17. CODE (A)	USAGE CLASSIFICATION (B)	NUMBER OF BUILDINGS 18	DATE(S) ACQUIRED 19	GROSS FLOOR AREA (Outer dimensions) TOTAL (Sq. Ft.) 20 PERCENT OCCUPIED 21	COST (In thousands of dollars-omit 000) 22
10	OFFICE	1	1939	3304	100
21	HOSPITAL				
22	PRISON				
23	SCHOOL				
29	OTHER INSTITUTIONAL USES				
30	HOUSING				
40	STORAGE	1	1939	2722	100
50	INDUSTRIAL				
60	SERVICE	1	1939	13846	100
80	ALL OTHER (Specify in Remarks)				
99	TRUST BUILDINGS				
<b>TOTAL BUILDINGS.....</b>		3		19872	\$ 108
<b>OTHER STRUCTURES AND FACILITIES</b>					
23. CODE (A)	USAGE CLASSIFICATION (B)	COST (In thousands of dollars-omit 000) 24	23. CODE (A)	USAGE CLASSIFICATION (B)	COST (Cont'd) (In thousands of dollars-omit 000) 24
13	HARBOR AND PORT FACILITIES		72	COMMUNICATION SYSTEMS	
15	POWER DEVELOPMENT AND DISTRIBUTION		76	ROADS AND BRIDGES	
16	RECLAMATION AND IRRIGATION		77	RAILROADS	
18	FLOOD CONTROL AND NAVIGATION		78	MONUMENTS AND MEMORIALS	
40	STORAGE (OTHER THAN BUILDINGS)		79	MISC. MILITARY FUNCTIONS	
50	INDUSTRIAL		80	ALL OTHER*	
71	UTILITY SYSTEMS		* (Specify in Remarks)		
<b>TOTAL COST OTHER STRUCTURES AND FACILITIES.....</b>					\$ 108
<b>25. TOTAL COST, LAND, BUILDINGS, AND OTHER STRUCTURES AND FACILITIES.....</b>					\$ 111
26. REMARKS (Use reverse if more space is required)					
Item 11 - Deed dated May 31, 1949, from Charles Waynor - 1.9 acres					
27. TYPE OF TRANSACTION (Check one only)		<input type="checkbox"/> 1. NEW ACQUISITION	<input type="checkbox"/> 2. DISSOLUTION	<input type="checkbox"/> 3. TRANSFER IN	<input type="checkbox"/> 4. DISPOSAL
				<input type="checkbox"/> 5. TRANSFER OUT	<input type="checkbox"/> 6. REVISION
28. PREPARED BY (Type name and title)				30. DATE	

<b>GENERAL SERVICES ADMINISTRATION</b>		FORM APPROVED BUDGET BUREAU NO. 29-R108.3		REPORT AS OF June 30, 1960	
<b>ANNUAL REPORT OF REAL PROPERTY OWNED BY U. S. GOVERNMENT</b>		2. AGENCY CONTROL NO. 1323		3. GSA CONTROL NO. 60272	
<i>(For Instructions see GSA Circular No. 80)</i>		5. REPORTING AGENCY Department of Commerce			
4. NAME OF INSTALLATION (Abbreviate when necessary so as not to exceed 25 letters and spaces) Ketchikan Depot Juneau Division		6. BUREAU OR OTHER MAJOR ORGANIZATION Bureau of Public Roads			
<b>LOCATION</b>					
7. STATE OR COUNTRY Alaska		8. CITY OR TOWN Ketchikan			
9. COUNTY		10. STREET ADDRESS, RFD, ROUTE NO. OR OTHER LOCAL DESIGNATION Federal Aid Route 95			
GEOGRAPHICAL CODE	STATE OR CONTINENT 81	CITY 9999	COUNTY OR COUNTRY 115		
<b>LAND</b>					
11. CODE (A)	USAGE CLASSIFICATION (B)	METHOD(S) OF ACQUISITION (CODE) 12	DATE(S) ACQUIRED 13	AREA (Acres to nearest tenth) URBAN 14      RURAL 15	
80	Other		1936	.4	
<b>TOTAL LAND.....</b>				.4	
				\$ 0	
<b>BUILDINGS</b>					
17. CODE (A)	USAGE CLASSIFICATION (B)	NUMBER OF BUILDINGS 18	DATE(S) ACQUIRED 19	GROSS FLOOR AREA (Outer dimensions) TOTAL (Sq. Ft.) 20      PERCENT OCCUPIED 21	
10	OFFICE				
21	HOSPITAL				
22	PRISON				
23	SCHOOL				
29	OTHER INSTITUTIONAL USES				
30	HOUSING				
40	STORAGE	2	1937	1400	100
50	INDUSTRIAL				
60	SERVICE	1	1937	1248	100
80	ALL OTHER (Specify in Remarks)				
99	TRUST BUILDINGS			XXXXXXXXXXXXXXXXXXXXXXXXXXXXXXXXXXXX	
<b>TOTAL BUILDINGS.....</b>		3		2648	\$ 2
<b>OTHER STRUCTURES AND FACILITIES</b>					
23. CODE (A)	USAGE CLASSIFICATION (B)	COST (In thousands of dollars-omit 000) 24		23. CODE (A)	USAGE CLASSIFICATION (B) 24
13	HARBOR AND PORT FACILITIES			72	COMMUNICATION SYSTEMS
15	POWER DEVELOPMENT AND DISTRIBUTION			76	ROADS AND BRIDGES
16	RECLAMATION AND IRRIGATION			77	RAILROADS
18	FLOOD CONTROL AND NAVIGATION			78	MONUMENTS AND MEMORIALS
40	STORAGE (OTHER THAN BUILDINGS)			79	MISC. MILITARY FUNCTIONS
50	INDUSTRIAL			80	ALL OTHER*
71	UTILITY SYSTEMS			* (Specify in Remarks)	
<b>TOTAL COST OTHER STRUCTURES AND FACILITIES.....</b>				\$	
<b>25. TOTAL COST, LAND, BUILDINGS, AND OTHER STRUCTURES AND FACILITIES.....</b>				\$ 2	
26. REMARKS (Use reverse if more space is required) Item 11 -Bureau of Public Roads acquired the property thru the Department of Agriculture by condemnation proceedings in the year 1936					
27. TYPE OF TRANSACTION (Check one only)		<input type="checkbox"/> 1. NEW ACQUISITION	<input type="checkbox"/> 2. COMMISSION	<input type="checkbox"/> 3. TRANSFER IN	<input type="checkbox"/> 4. DISPOSAL
		<input type="checkbox"/> 5. TRANSFER OUT	<input type="checkbox"/> 6. REVISION		
28. PREPARED BY (Type name and title)			29. SIGNATURE		30. DATE

<b>GENERAL SERVICES ADMINISTRATION</b> <b>ANNUAL REPORT OF REAL PROPERTY OWNED BY U. S. GOVERNMENT</b> <i>(For Instructions see GSA Circular No. 80)</i>		FORM APPROVED BUDGET BUREAU NO. 29-R106.3	REPORT AS OF June 30, 1960				
		2. AGENCY CONTROL NO. 1323	3. GSA CONTROL NO.				
4. NAME OF INSTALLATION (Abbreviate when necessary so as not to exceed 23 letters and spaces) Mile 11, Juneau Juneau, Division		5. REPORTING AGENCY Department of Commerce					
		6. BUREAU OR OTHER MAJOR ORGANIZATION Bureau of Public Roads					
<b>LOCATION</b>							
7. STATE OR COUNTRY Alaska		8. CITY OR TOWN					
9. COUNTY		10. STREET ADDRESS, RFD, ROUTE NO. OR OTHER LOCAL DESIGNATION					
GEOGRAPHICAL CODE	STATE OR CONTINENT	CITY	COUNTY OR COUNTRY				
<b>LAND</b>							
11. USAGE CODE (A)	CLASSIFICATION (B)	METHOD(S) OF ACQUISITION (CODE) 12	DATE(S) ACQUIRED 13	AREA (Acres to nearest tenth)	COST (In thousands of dollars-omit 000)		
				URBAN 14      RURAL 15			
80	Other	1	1958		0		
<b>TOTAL LAND.....</b>				7.4	\$ 0		
<b>BUILDINGS</b>							
17. USAGE CODE (A)	CLASSIFICATION (B)	NUMBER OF BUILDINGS 18	DATE(S) ACQUIRED 19	GROSS FLOOR AREA (Outer dimensions)	COST (In thousands of dollars-omit 000)		
				TOTAL (Sq. Ft.) 20      PERCENT OCCUPIED 21			
10	OFFICE	1	Unknown	100	100		
21	HOSPITAL						
22	PRISON						
23	SCHOOL						
29	OTHER INSTITUTIONAL USES						
30	HOUSING						
40	STORAGE						
50	INDUSTRIAL						
60	SERVICE						
80	ALL OTHER (Specify in Remarks)						
99	TRUST BUILDINGS	XXXXXXXXXXXXXXXXXXXXXXXXXXXX					
<b>TOTAL BUILDINGS.....</b>				100	\$ 0		
<b>OTHER STRUCTURES AND FACILITIES</b>							
23. USAGE CODE (A)	CLASSIFICATION (B)	COST (In thousands of dollars-omit 000) 24	23. USAGE (Cont'd) CODE (A)	CLASSIFICATION (B)	COST (Cont'd) (In thousands of dollars-omit 000) 24		
13	HARBOR AND PORT FACILITIES		72	COMMUNICATION SYSTEMS			
15	POWER DEVELOPMENT AND DISTRIBUTION		76	ROADS AND BRIDGES			
16	RECLAMATION AND IRRIGATION		77	RAILROADS			
18	FLOOD CONTROL AND NAVIGATION		78	MONUMENTS AND MEMORIALS			
40	STORAGE (OTHER THAN BUILDINGS)		79	MISC. MILITARY FUNCTIONS			
50	INDUSTRIAL		80	ALL OTHER*			
71	UTILITY SYSTEMS		* (Specify in Remarks)				
<b>TOTAL COST OTHER STRUCTURES AND FACILITIES.....</b>						\$ 0	
<b>25. TOTAL COST, LAND, BUILDINGS, AND OTHER STRUCTURES AND FACILITIES.....</b>					\$ 0		
26. REMARKS (Use reverse if more space is required) <p style="text-align: center;">Item 11- Land withdrawn under PLO 1185</p>							
27. TYPE OF TRANSACTION (Check one only)		<input type="checkbox"/> 1. NEW ACQUISITION	<input type="checkbox"/> 2. OMISSION	<input type="checkbox"/> 3. TRANSFER IN	<input type="checkbox"/> 4. DISPOSAL	<input type="checkbox"/> 5. TRANSFER OUT	<input type="checkbox"/> 6. REVISION
28. PREPARED BY (Type name and title)			29. SIGNATURE		30. DATE		

<b>GENERAL SERVICES ADMINISTRATION</b> <b>ANNUAL REPORT OF REAL PROPERTY OWNED BY U. S. GOVERNMENT</b> <i>(For Instructions see GSA Circular No. 80)</i>		FORM APPROVED BUDGET BUREAU NO. 29-R106.3	REPORT AS OF June 30, 1960	
4. NAME OF INSTALLATION (Abbreviate when necessary so as not to exceed 23 letters and spaces)  Petersburg Depot Juneau Division		2. AGENCY CONTROL NO. 1323	3. GSA CONTROL NO.	
5. REPORTING AGENCY Department of Commerce		6. BUREAU OR OTHER MAJOR ORGANIZATION Bureau of Public Roads		
<b>LOCATION</b>				
7. STATE OR COUNTRY Alaska		8. CITY OR TOWN		
9. COUNTY		10. STREET ADDRESS, RFD, ROUTE NO. OR OTHER LOCAL DESIGNATION Federal Aid Route 937 Forest Highway 7		
GEOGRAPHICAL CODE	STATE OR CONTINENT	CITY	COUNTY OR COUNTRY	
<b>LAND</b>				
11. USAGE CODE (A)	CLASSIFICATION (B)	METHOD(S) OF ACQUISITION (CODE) 12	DATE(S) ACQUIRED 13	
			AREA (Acres to nearest tenth) URBAN 14      RURAL 15	
80	Other	2	1936	
			COST (In thousands of dollars-omit 000) 16      18	
			1.13      0	
TOTAL LAND.....			1.13      \$ 0	
<b>BUILDINGS</b>				
17. USAGE CODE (A)	CLASSIFICATION (B)	NUMBER OF BUILDINGS 18	DATE(S) ACQUIRED 19	
			GROSS FLOOR AREA (Outer dimensions) TOTAL (Sq. Ft.) 20      PERCENT OCCUPIED 21	
10	OFFICE			
21	HOSPITAL			
22	PRISON			
23	SCHOOL			
29	OTHER INSTITUTIONAL USES			
30	HOUSING			
40	STORAGE	2	Unknown	
50	INDUSTRIAL			
60	SERVICE			
80	ALL OTHER (Specify in Remarks)			
99	TRUST BUILDINGS			
			COST (In thousands of dollars-omit 000) 22	
			2788      100      1	
TOTAL BUILDINGS.....		2	2788      \$ 1	
<b>OTHER STRUCTURES AND FACILITIES</b>				
23. USAGE CODE (A)	CLASSIFICATION (B)	COST (In thousands of dollars-omit 000) 24	23. USAGE (Cont'd) CODE (A)      CLASSIFICATION (B)	
			COST (Cont'd) (In thousands of dollars-omit 000) 24	
13	HARBOR AND PORT FACILITIES		72 COMMUNICATION SYSTEMS	
15	POWER DEVELOPMENT AND DISTRIBUTION		76 ROADS AND BRIDGES	
16	RECLAMATION AND IRRIGATION		77 RAILROADS	
18	FLOOD CONTROL AND NAVIGATION		78 MONUMENTS AND MEMORIALS	
40	STORAGE (OTHER THAN BUILDINGS)		79 MISC. MILITARY FUNCTIONS	
50	INDUSTRIAL		80 ALL OTHER*	
71	UTILITY SYSTEMS		* (Specify in Remarks)	
TOTAL COST OTHER STRUCTURES AND FACILITIES.....				\$
25. TOTAL COST, LAND, BUILDINGS, AND OTHER STRUCTURES AND FACILITIES.....				\$ 1
26. REMARKS (Use reverse if more space is required)  Item 11 - Deed from John A. King dated Dec. 4, 1936				
27. TYPE OF TRANSACTION (Check one only)	<input type="checkbox"/> 1. NEW ACQUISITION	<input type="checkbox"/> 2. OMISSION	<input type="checkbox"/> 3. TRANSFER IN	<input type="checkbox"/> 4. DISPOSAL
	<input type="checkbox"/> 5. TRANSFER OUT	<input type="checkbox"/> 6. REVISION		
28. PREPARED BY (Type name and title)	SIGNATURE			30. DATE

<b>GENERAL SERVICES ADMINISTRATION</b> <b>ANNUAL REPORT OF REAL PROPERTY OWNED BY U. S. GOVERNMENT</b> <i>(For Instructions see GSA Circular No. 80)</i>				FORM APPROVED BUDGET BUREAU NO. 29-R106.3		REPORT AS OF June 30, 1960	
				2. AGENCY CONTROL NO. 1323		3. GSA CONTROL NO. 60274	
4. NAME OF INSTALLATION (Abbreviate when necessary so as not to exceed 25 letters and spaces) Sitka Juneau, Division				5. REPORTING AGENCY Department of Commerce Bureau of Public Roads			
<b>LOCATION</b>							
7. STATE OR COUNTRY Alaska				8. CITY OR TOWN Sitka			
9. COUNTY				10. STREET ADDRESS, RFD, ROUTE NO. OR OTHER LOCAL DESIGNATION Federal-Aid Route 933 Forest Highway Route 11			
GEOGRAPHICAL CODE		STATE OR CONTINENT 81		CITY 2360		COUNTY OR COUNTRY 115	
<b>LAND</b>							
11. USAGE CODE (A) CLASSIFICATION (B)		METHOD(S) OF ACQUISITION (CODE) 12	DATE(S) ACQUIRED 13	AREA (Acres to nearest tenth) URBAN 14 RURAL 15		COST (In thousands of dollars-omit 000) 16	
80 Other		2	1943	1.8		1	
<b>TOTAL LAND.....</b>				1.8		\$ 1	
<b>BUILDINGS</b>							
17. USAGE CODE (A) CLASSIFICATION (B)		NUMBER OF BUILDINGS 18	DATE(S) ACQUIRED 19	GROSS FLOOR AREA (Outer dimensions) TOTAL (Sq. Ft.) 20 PERCENT OCCUPIED 21		COST (In thousands of dollars-omit 000) 22	
10 OFFICE 21 HOSPITAL 22 PRISON 23 SCHOOL 29 OTHER INSTITUTIONAL USES 30 HOUSING 40 STORAGE 50 INDUSTRIAL 60 SERVICE 80 ALL OTHER (Specify in Remarks) 99 TRUST BUILDINGS		1	1944	3270		100 1	
<b>TOTAL BUILDINGS.....</b>				3270		\$ 1	
<b>OTHER STRUCTURES AND FACILITIES</b>							
23. USAGE CODE (A) CLASSIFICATION (B)		COST (In thousands of dollars-omit 000) 24		23. USAGE (Cont'd) CODE (A) CLASSIFICATION (B)		COST (Cont'd) (In thousands of dollars-omit 000) 24	
13 HARBOR AND PORT FACILITIES 15 POWER DEVELOPMENT AND DISTRIBUTION 16 RECLAMATION AND IRRIGATION 18 FLOOD CONTROL AND NAVIGATION 40 STORAGE (OTHER THAN BUILDINGS) 50 INDUSTRIAL 71 UTILITY SYSTEMS				72 COMMUNICATION SYSTEMS 76 ROADS AND BRIDGES 77 RAILROADS 78 MONUMENTS AND MEMORIALS 79 MISC. MILITARY FUNCTIONS 80 ALL OTHER* *(Specify in Remarks)			
<b>TOTAL COST OTHER STRUCTURES AND FACILITIES.....</b>						\$ 1	
<b>25. TOTAL COST, LAND, BUILDINGS, AND OTHER STRUCTURES AND FACILITIES.....</b>						\$ 2	
26. REMARKS (Use reverse if more space is required) Item 11 - Land acquired from War Assets							
27. TYPE OF TRANSACTION (Check one only)		<input type="checkbox"/> 1. NEW ACQUISITION	<input type="checkbox"/> 2. OMISSION	<input type="checkbox"/> 3. TRANSFER IN	<input type="checkbox"/> 4. DISPOSAL	<input type="checkbox"/> 5. TRANSFER OUT	<input type="checkbox"/> 6. REVISION
28. PREPARED BY (Type name and title)				29. SIGNATURE			

<b>GENERAL SERVICES ADMINISTRATION</b>				FORM APPROVED BUDGET BUREAU NO. 29-R106.3		REPORT AS OF June 30, 1949								
<b>ANNUAL REPORT OF REAL PROPERTY OWNED BY U. S. GOVERNMENT</b> <i>(For Instructions see GSA Circular No. 80)</i>				2. AGENCY CONTROL NO. 1323		3. GSA CONTROL NO.								
4. NAME OF INSTALLATION <i>(Abbreviate when necessary so as not to exceed 25 letters and spaces)</i> Hyder Depot Juneau Division				5. REPORTING AGENCY Department of Commerce Bureau of Public Roads										
<b>LOCATION</b>														
7. STATE OR COUNTRY Alaska				8. CITY OR TOWN Hyder										
9. COUNTY				10. STREET ADDRESS, RFD, ROUTE NO. OR OTHER LOCAL DESIGNATION										
GEOGRAPHICAL CODE		STATE OR CONTINENT		CITY		COUNTY OR COUNTRY								
<b>LAND</b>														
11. USAGE		METHOD(S) OF ACQUISITION (CODE)		DATE(S) ACQUIRED		AREA (Acres to nearest tenth)		COST <i>(In thousands of dollars-omit 000)</i>						
CODE (A)	CLASSIFICATION (B)	12	13	14	15	16								
80	Other	2			.113	0								
<b>TOTAL LAND</b> .....						.113	\$ 0							
<b>BUILDINGS</b>														
17. USAGE		NUMBER OF BUILDINGS		DATE(S) ACQUIRED		GROSS FLOOR AREA <i>(Outer dimensions)</i>		COST <i>(In thousands of dollars-omit 000)</i>						
CODE (A)	CLASSIFICATION (B)	18	19	20		21		22						
10	OFFICE													
21	HOSPITAL													
22	PRISON													
23	SCHOOL													
29	OTHER INSTITUTIONAL USES													
30	HOUSING													
40	STORAGE	1		764		100		0						
50	INDUSTRIAL													
60	SERVICE	1		2532		100		1						
80	ALL OTHER <i>(Specify in Remarks)</i>													
99	TRUST BUILDINGS			XXXXXXXXXXXX		XXXXXXXX		XXXXXXXXXX						
<b>TOTAL BUILDINGS</b> .....		2		3296				\$ 1						
<b>OTHER STRUCTURES AND FACILITIES</b>														
23. USAGE				COST <i>(In thousands of dollars-omit 000)</i>		23. USAGE <i>(Cont'd)</i>				COST <i>(Cont'd)</i> <i>(In thousands of dollars-omit 000)</i>				
CODE (A)	CLASSIFICATION (B)			24		CODE (A)	CLASSIFICATION (B)			24				
13	HARBOR AND PORT FACILITIES					72	COMMUNICATION SYSTEMS							
15	POWER DEVELOPMENT AND DISTRIBUTION					76	ROADS AND BRIDGES							
16	RECLAMATION AND IRRIGATION					77	RAILROADS							
18	FLOOD CONTROL AND NAVIGATION					78	MONUMENTS AND MEMORIALS							
40	STORAGE (OTHER THAN BUILDINGS)					79	MISC. MILITARY FUNCTIONS							
50	INDUSTRIAL					80	ALL OTHER*							
71	UTILITY SYSTEMS					* <i>(Specify in Remarks)</i>								
<b>TOTAL COST OTHER STRUCTURES AND FACILITIES</b> .....										\$ 0				
<b>25. TOTAL COST, LAND, BUILDINGS, AND OTHER STRUCTURES AND FACILITIES</b> .....										\$ 1				
26. REMARKS <i>(Use reverse if more space is required)</i>														
Item 11 - BIM Withdrawal														
27. TYPE OF TRANSACTION <i>(Check one only)</i>			<input type="checkbox"/> 1. NEW ACQUISITION		<input type="checkbox"/> 2. OMISSION		<input type="checkbox"/> 3. TRANSFER IN		<input type="checkbox"/> 4. DISPOSAL		<input type="checkbox"/> 5. TRANSFER OUT		<input type="checkbox"/> 6. REVISION	
28. PREPARED BY <i>(Type name and title)</i>						29. SIGNATURE						30. DATE		

<b>GENERAL SERVICES ADMINISTRATION</b> <b>ANNUAL REPORT OF REAL PROPERTY OWNED BY U. S. GOVERNMENT</b> <i>(For Instructions see GSA Circular No. 80)</i>		FCRA APPROVED BUDGET BUREAU NO. 29-#108.3	REPORT AS OF June 30, 1960				
4. NAME OF INSTALLATION <i>(Abbreviate when necessary so as not to exceed 23 letters and spaces)</i> Seward Equipment Depot		2. AGENCY CONTROL NO. 1321	3. GSA CONTROL NO. 60273				
5. REPORTING AGENCY Department of Commerce		8. BUREAU OR OTHER MAJOR ORGANIZATION Bureau of Public Roads					
<b>LOCATION</b>							
7. STATE OR COUNTRY Alaska		9. CITY OR TOWN Seward					
9. COUNTY		10. STREET ADDRESS, RFD, ROUTE NO. OR OTHER LOCAL DESIGNATION Federal Aid Route 31 Forest Highway Route 3					
GEOGRAPHICAL CODE	STATE OR CONTINENT 81	CITY 2300	COUNTY OR COUNTRY 115				
<b>LAND</b>							
11. USAGE CODE (A)	CLASSIFICATION (B)	METHOD(S) OF ACQUISITION (CODE) 12	DATE(S) ACQUIRED 13	AREA (Acres to nearest tenth) URBAN 14	RURAL 15	COST <i>(In thousands of dollars-omit 000)</i> 16	
80	Other	1	1930		1.2	0	
<b>TOTAL LAND.....</b>					1.2	\$ 0	
<b>BUILDINGS</b>							
17. USAGE CODE (A)	CLASSIFICATION (B)	NUMBER OF BUILDINGS 18	DATE(S) ACQUIRED 19	GROSS FLOOR AREA (Outer dimensions) TOTAL (Sq. Ft.) 20		PERCENT OCCUPIED 21	COST <i>(In thousands of dollars-omit 000)</i> 22
10	OFFICE	1	1931	2160		100	5
21	HOSPITAL						
22	PRISON						
23	SCHOOL						
29	OTHER INSTITUTIONAL USES						
30	HOUSING						
40	STORAGE	4	1931	4424		100	7
50	INDUSTRIAL						
60	SERVICE						
80	ALL OTHER <i>(Specify in Remarks)</i>						
99	TRUST BUILDINGS						
<b>TOTAL BUILDINGS.....</b>					6584	\$ 12	
<b>OTHER STRUCTURES AND FACILITIES</b>							
23. USAGE CODE (A)	CLASSIFICATION (B)	COST <i>(In thousands of dollars-omit 000)</i> 24	23. USAGE (Cont'd) CODE (A)	CLASSIFICATION (B)	COST (Cont'd) <i>(In thousands of dollars-omit 000)</i> 24		
13	HARBOR AND PORT FACILITIES		72	COMMUNICATION SYSTEMS			
15	POWER DEVELOPMENT AND DISTRIBUTION		76	ROADS AND BRIDGES			
16	RECLAMATION AND IRRIGATION		77	RAILROADS			
18	FLOOD CONTROL AND NAVIGATION		78	MONUMENTS AND MEMORIALS			
40	STORAGE (OTHER THAN BUILDINGS)		79	MISC. MILITARY FUNCTIONS			
50	INDUSTRIAL		80	ALL OTHER*			
71	UTILITY SYSTEMS		* <i>(Specify in Remarks)</i>				
<b>TOTAL COST OTHER STRUCTURES AND FACILITIES.....</b>					\$		
<b>25. TOTAL COST, LAND, BUILDINGS, AND OTHER STRUCTURES AND FACILITIES.....</b>							
\$ 12							
26. REMARKS <i>(Use reverse if more space is required)</i>  Item 11 - Lot 1, 2, 3, Block 12 - EO 5447 Lot 4, 5, 6, Block 12 - EO3091 Lot 8 - 12, Block 11 - PLO 313 Portion of Block 9 - BIM A028474							
27. TYPE OF TRANSACTION <i>(Check one only)</i>		<input type="checkbox"/> 1. NEW ACQUISITION	<input type="checkbox"/> 2. OMISSION	<input type="checkbox"/> 3. TRANSFER IN	<input type="checkbox"/> 4. DISPOSAL	<input type="checkbox"/> 5. TRANSFER OUT	<input type="checkbox"/> 6. REVISION
28. PREPARED BY <i>(Type name and title)</i>			29. SIGNATURE		30. DATE		

GENERAL SERVICES ADMINISTRATION ANNUAL REPORT OF REAL PROPERTY OWNED BY U. S. GOVERNMENT <i>(For Instructions see GSA Circular No. 80)</i>				FORM APPROVED BUDGET BUREAU NO. 29-R106.3		REPORT AS OF June 30, 1960	
				2. AGENCY CONTROL NO. 1323		3. GSA CONTROL NO.	
4. NAME OF INSTALLATION (Abbreviate when necessary so as not to exceed 25 letters and spaces) Girdwood				5. REPORTING AGENCY Department of Commerce Bureau of Public Roads			
<b>LOCATION</b>							
7. STATE OR COUNTRY Alaska				8. CITY OR TOWN			
9. COUNTY				10. STREET ADDRESS, RFD, ROUTE NO. OR OTHER LOCAL DESIGNATION			
GEOGRAPHICAL CODE		STATE OR CONTINENT		CITY		COUNTY OR COUNTRY	
<b>LAND</b>							
11. USAGE		METHOD(S) OF ACQUISITION (CODE)		DATE(S) ACQUIRED		AREA (Acres to nearest tenth)	
CODE (A)	CLASSIFICATION (B)	12	13	URBAN 14	RURAL 15	COST (In thousands of dollars-omit 000) 16	
80	Other	1			0.2	0	
TOTAL LAND.....						0.2	\$ 0
<b>BUILDINGS</b>							
17. USAGE		NUMBER OF BUILDINGS		DATE(S) ACQUIRED		GROSS FLOOR AREA (Outer dimensions)	
CODE (A)	CLASSIFICATION (B)	18	19	TOTAL (Sq. Ft.) 20		PERCENT OCCUPIED 21	
10 OFFICE 21 HOSPITAL 22 PRISON 23 SCHOOL 29 OTHER INSTITUTIONAL USES 30 HOUSING 40 STORAGE 50 INDUSTRIAL 60 SERVICE 80 ALL OTHER (Specify in Remarks) 99 TRUST BUILDINGS		1	Unknown	600	100	2	
TOTAL BUILDINGS.....		1		600		\$ 2	
<b>OTHER STRUCTURES AND FACILITIES</b>							
23. USAGE		COST (In thousands of dollars-omit 000)		23. USAGE (Cont'd)		COST (Cont'd) (In thousands of dollars-omit 000)	
CODE (A)	CLASSIFICATION (B)	24		CODE (A)	CLASSIFICATION (B)	24	
13 HARBOR AND PORT FACILITIES 15 POWER DEVELOPMENT AND DISTRIBUTION 16 RECLAMATION AND IRRIGATION 18 FLOOD CONTROL AND NAVIGATION 40 STORAGE (OTHER THAN BUILDINGS) 50 INDUSTRIAL 71 UTILITY SYSTEMS				72 COMMUNICATION SYSTEMS 76 ROADS AND BRIDGES 77 RAILROADS 78 MONUMENTS AND MEMORIALS 79 MISC. MILITARY FUNCTIONS 80 ALL OTHER* *(Specify in Remarks)			
TOTAL COST OTHER STRUCTURES AND FACILITIES.....						\$	
25. TOTAL COST, LAND, BUILDINGS, AND OTHER STRUCTURES AND FACILITIES.....						\$ 2	
26. REMARKS (Use reverse if more space is required)  Item 11 - E. O. 6804							
27. TYPE OF TRANSACTION (Check one only)		<input type="checkbox"/> 1. NEW ACQUISITION		<input type="checkbox"/> 2. OMISSION		<input type="checkbox"/> 3. TRANSFER IN	
		<input type="checkbox"/> 4. DISPOSAL		<input type="checkbox"/> 5. TRANSFER OUT		<input type="checkbox"/> 6. REVISION	
28. PREPARED BY (Type name and title)				29. OFFICE		30. DATE	



<b>GENERAL SERVICES ADMINISTRATION</b> <b>ANNUAL REPORT OF REAL PROPERTY OWNED BY U. S. GOVERNMENT</b> <i>(For instructions see GSA Circular No. 80)</i>		FORM APPROVED BUDGET BUREAU NO. 29-R106.3	REPORT AS OF June 30, 19__				
		2. AGENCY CONTROL NO. 1323	3. GSA CONTROL NO.				
4. NAME OF INSTALLATION (Abbreviate when necessary so as not to exceed 23 letters and spaces)  Hope Depot		5. REPORTING AGENCY Department of Commerce					
		6. BUREAU OR OTHER MAJOR ORGANIZATION Bureau of Public Roads					
<b>LOCATION</b>							
7. STATE OR COUNTRY		8. CITY OR TOWN					
9. COUNTY		10. STREET ADDRESS, RFD, ROUTE NO. OR OTHER LOCAL DESIGNATION					
		Federal Aid Route 498					
<b>LAND</b>							
11. U S A G E	METHOD(S) OF ACQUISITION (CODE)	AREA (Acres to nearest tenth)		COST (In thousands of dollars-omit 000)			
CODE (A)	CLASSIFICATION (B)	DATE(S) ACQUIRED (C)	URBAN (D)	RURAL (E)	(F)		
80	other	2		1.51	0		
TOTAL LAND.....			1.51		\$ 0		
<b>BUILDINGS</b>							
17. U S A G E	NUMBER OF BUILDINGS	DATE(S) ACQUIRED	GROSS FLOOR AREA (Outer dimensions)		COST (In thousands of dollars-omit 000)		
CODE (A)	CLASSIFICATION (B)	(C)	TOTAL (Sq. Ft.) (D)	PERCENT OCCUPIED (E)	(F)		
10 OFFICE							
21 HOSPITAL							
22 PRISON							
23 SCHOOL							
29 OTHER INSTITUTIONAL USES							
30 HOUSING							
40 STORAGE	1	Unknown	90	100	1		
50 INDUSTRIAL							
60 SERVICE							
80 ALL OTHER (Specify in Remarks)							
99 TRUST BUILDINGS			X X X X X X X X X X	X X X X X	X X X X X X X X		
TOTAL BUILDINGS.....		1	90		\$ 1		
<b>OTHER STRUCTURES AND FACILITIES</b>							
23. U S A G E	COST (In thousands of dollars-omit 000)	23. U S A G E (Cont'd)		COST (Cont'd) (In thousands of dollars-omit 000)			
CODE (A)	CLASSIFICATION (B)	CODE (A)	CLASSIFICATION (B)	24			
13 HARBOR AND PORT FACILITIES		72 COMMUNICATION SYSTEMS					
15 POWER DEVELOPMENT AND DISTRIBUTION		76 ROADS AND BRIDGES					
16 RECLAMATION AND IRRIGATION		77 RAILROADS					
18 FLOOD CONTROL AND NAVIGATION		78 MONUMENTS AND MEMORIALS					
40 STORAGE (OTHER THAN BUILDINGS)		79 MISC. MILITARY FUNCTIONS					
50 INDUSTRIAL		80 ALL OTHER*					
71 UTILITY SYSTEMS		* (Specify in Remarks)					
TOTAL COST OTHER STRUCTURES AND FACILITIES.....			\$				
25. TOTAL COST, LAND, BUILDINGS, AND OTHER STRUCTURES AND FACILITIES.....			\$ 1				
26. REMARKS (Use reverse if more space is required)							
Item 11 * Interior 44 LD 513							
27. TYPE OF TRANSACTION (Check one only)		<input type="checkbox"/> 1. NEW ACQUISITION	<input type="checkbox"/> 2. OMISSION	<input type="checkbox"/> 3. TRANSFER IN	<input type="checkbox"/> 4. DISPOSAL	<input type="checkbox"/> 5. TRANSFER OUT	<input type="checkbox"/> 6. REVISION
28. PREPARED BY (Type name and title)			29. SIGNATURE		30. DATE		

BOOK 0296 PAGE 973

PAGE 0658

SCHEDULE C-2

UNIMPROVED REAL PROPERTY

JUNE 30, 1960

REGION 10

BUREAU OF PUBLIC ROADS

BOOK 1709

Schedule C - 2  
 Unimproved Real Property  
 June 30, 1960

Depot	Land Description	Acreage	How Acquired	Location of Bldgs.	Bldg. No.	Description.	Usage	Dimensions	GSA Control No.	Estimated \$ Value
Mi. 13 Glacier Highway	Maintenance Site adjacent to Glacier Highway approx. 13 mi. N of Juneau; bordered on N by USSurvey 2585, on E by USSurvey 1530, on S by USSurvey 1529	19.52	Sec. 317 23 U. S. C.							1,952.00
Mi. 12.3 Glacier Highway	Gravel Pit Site adjacent to Glacier Highway approx. 12.3 mi. N of Juneau; bordered on S by USSurvey 1053, with Corner No. 1 of site common to Corner No. 12 Survey No. 52	4.5	Sec. 317 23 U. S. C.							450.00
Silver- tip	In East Fork of the Six Mile Mining District, 3 mi. upstream from jct. of East Fork and Canyon Cr. and 1 mi. W of jct. of East Fork and Silver Tip Creek; approx. Mi. 62 of Seward-Anchorage Highway	20	Quit Claim Deed - Roy A. Thurston							

Schedule C - 2  
Unimproved Real Property  
June 30, 1960



Tract	Land Description	Acres	How Acquired	Location of Bldgs.	Bldg. No.	Description	Usage	Dimensions	GSA Control No.	Estimated \$ Value
Mac Laren River Camp	Maintenance Camp on Denali Highway, NE of and adjacent to the Mac Laren River Bridge	6.72	PLO 7-8-59							
Fort Yukon	Fort Yukon Airport adjacent to U. S. Survey No. 2122	43.2	PLO 295 10-5-45							
Kasilof	Land situated on right bank of Kasilof River adjacent to Sterling Highway in T3N R11W, Sec 30 Seward Meridian	2.7	Deed from Harlie Fellers							

STATE OF ALASKA  
 ALASKA STATE ARCHIVES } SS  
 I, the undersigned, do hereby certify that this is a true and full copy of a document on file in the State Archives.  
 Witness my hand and the seal of the State Archives this 19th day of February 1960  
 at Juneau, Alaska.

*Virginia A. Norton*  
 Director, State Archives

AFFIDAVIT

United States of America  
State of Alaska  
Department of Transportation  
and Public Facilities


Before me, the undersigned, a Notary Public, this day personally appeared John L. Jordan who, being first duly sworn, according to law, says that he is Chief of Right of Way, Southeast Region of the Department of Transportation and Public Facilities for the State of Alaska, and that a copy of the Omnibus Quitclaim Deed, dated June 30, 1960, certified by State Archives is submitted for recordation in lieu of the original, held by State Archives, as per A.S. 40.21.140.

Subscribed and sworn to before me this 10<sup>th</sup> day of February, 1988.

*Paul E. Cowles*

Notary Public for the State of Alaska

My Commission Expires: February 1, 1991



POOR FILMING QUALITY

88-1137

*NR*


RECORDED-FILED-  
JUNEAU REC.  
DISTRICT

FEB 12 9 12 AM '88

REQUESTED BY DOT

ADDRESS Box 1467

JUNEAU 99802



United States of America )  
 State of Alaska ) ss

THIS IS TO CERTIFY that the foregoing is a full, true and correct copy of the original as the same appears in the records and files of my office.

IN WITNESS WHEREOF, I have hereunto set my hand and have affixed my official seal at Juneau, Alaska, this 12<sup>th</sup> day of February, 19 88

S. Annette Meyer  
 District Recorder  
Annette Meyer

88- 011954  
 NIC

RECORDED  
 AND INDEXED  
 DISTRICT  
 MAR 2 1 11 PM '88  
 REGISTERED BY  
 ADDRESS AS/DOT