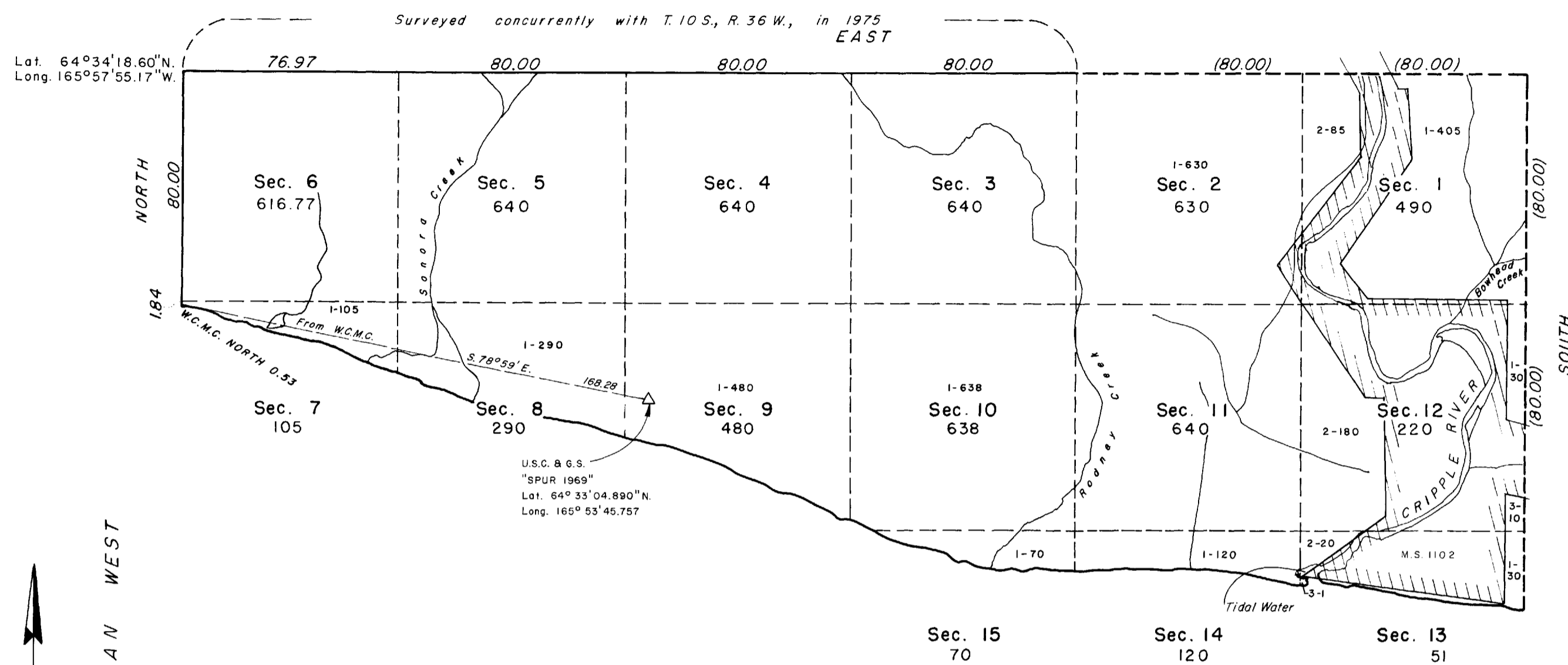


TOWNSHIP 11 SOUTH, RANGE 36 WEST, OF THE KATEEL RIVER MERIDIAN, ALASKA



A portion of the north boundary was surveyed concurrently with T. 10 S., R. 36 W., Kateel River Meridian, Alaska, in 1975.

The survey of the Ninth Guide Meridian West, along the fractional west boundary of fractional T. 11 S., R. 36 W., Kateel River Meridian, Alaska, was executed by Maurice P. Oswald and Richard K. DeCamp for Dickinson-Oswald-Walch-Lee, Engineers, beginning June 12, 1975, through July 23, 1975, under Special Instructions dated December 31, 1974, and Contract No. 52500-CT5-1068, for Group No. 226, Alaska.

The surveys executed under this contract were field inspected by Clyde Duren, Jr., Contracting Officer's Authorized Representative, and found to have been executed in strict conformance with the Special Instructions, the Manual of Instructions for the Survey of the Public Lands of the United States, and in the specific manner described in the field notes of this survey.

Portions of this township are protracted based upon the record of the surveyed lines, the plat of adjoining township concurrently prepared, the official record of the Mineral Survey, protraction diagram No. K14-6, approved October 14, 1960, and the approximate line of mean high-tide as shown on U.S. Geological Survey topographic maps.

Areas in sections where Mineral Surveys are present were determined by planimeter and rounded off to the nearest acre.

The mean magnetic declination and hydrography shown on this plat were obtained from U.S. Geological Survey topographic maps.

UNITED STATES DEPARTMENT OF THE INTERIOR
BUREAU OF LAND MANAGEMENT
Denver, Colorado February 18, 1981

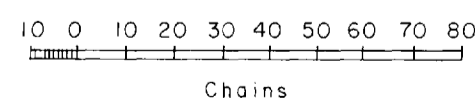
This plat is strictly conformable to the approved field notes, and the survey, having been correctly executed in accordance with the requirements of law and the regulations of this Bureau, is hereby accepted.

For the Director

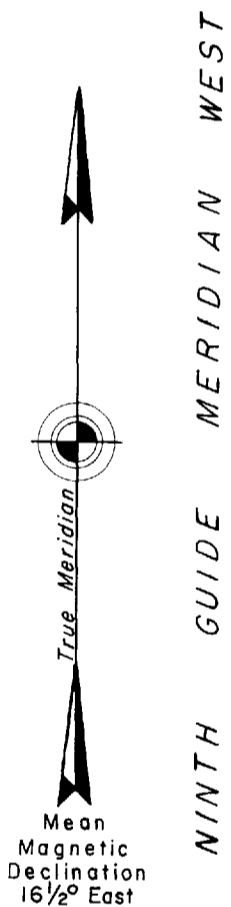
Chief, Cadastral Survey
Examination and Approval Staff

BERING
SEA

NORTON
SOUND

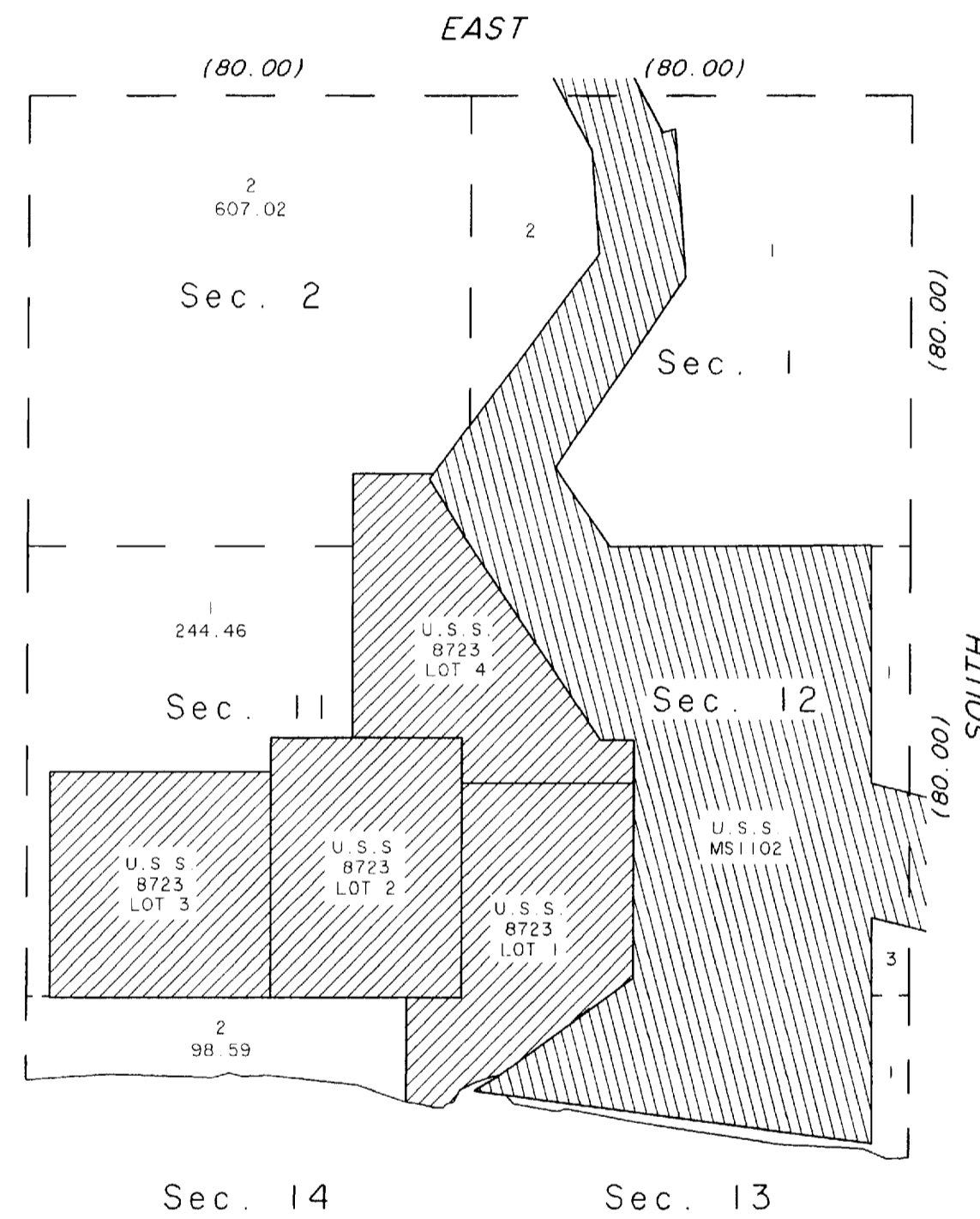
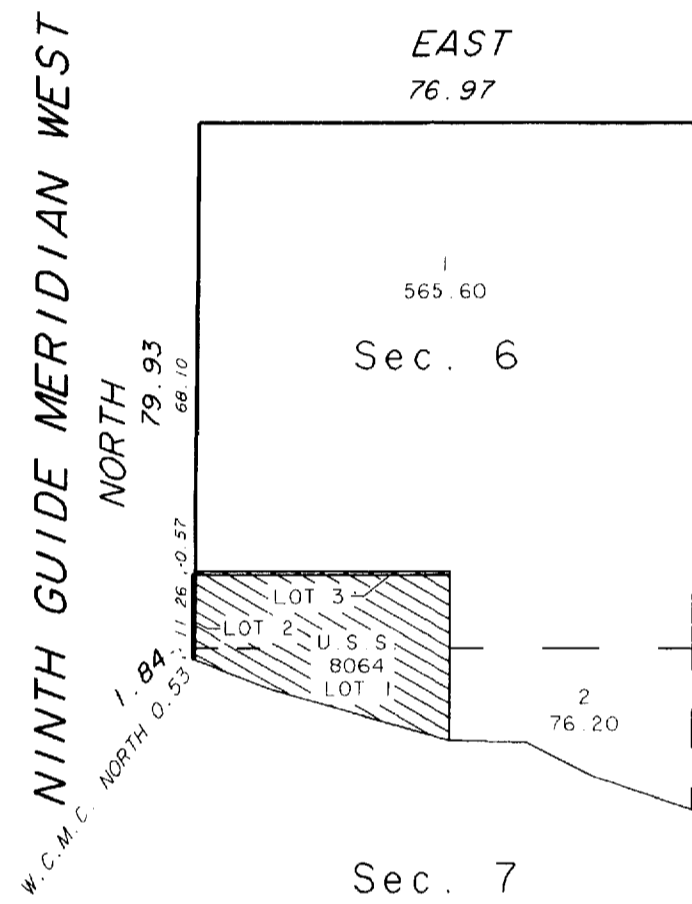


Area surveyed: 6,270.77 acres



TOWNSHIP 11 SOUTH, RANGE 36 WEST, OF THE KATEEL RIVER MERIDIAN, ALASKA SUPPLEMENTAL PLAT

This supplemental plat of sections 1, 2, 6, 7, 11, 12, 13, and 14, Township 11 South, Range 36 West, Kateel River Meridian, Alaska, shows amended lotting and segregates U.S. Survey No. 8064 and U.S. Survey No. 8723. Except as indicated hereon, the lottings and areas are as shown on the plat accepted February 18, 1981. These revisions are based upon the official survey records; the plat of Township 11 South, Range 36 West, Kateel River Meridian, Alaska, accepted February 18, 1981; the plat of U.S. Survey No. 8064 accepted September 20, 1988, and the Dependent Resurvey and Subdivision of U.S. Survey No. 8064 accepted August 15, 2003; and the plat of U.S. Survey No. 8723 accepted February 7, 1990.



Acceptance of this survey does not purport to transfer any interest in submerged lands to which the State of Alaska is entitled under the Equal Footing Doctrine and Section 6 (m) of the Alaska Statehood Act, P.L. 85-508, notwithstanding the use, location, or absence of meander lines to depict water bodies.

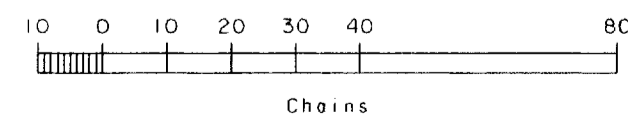
UNITED STATES DEPARTMENT OF THE INTERIOR
BUREAU OF LAND MANAGEMENT
Anchorage, Alaska

This supplemental plat is based upon the official records and, having been correctly prepared in accordance with the regulations of this Bureau, is hereby accepted.

For the Director

John Sroufe 12/23/2005
Date

Deputy State Director for Cadastral Survey, Alaska



TOWNSHIP 11 SOUTH, RANGE 36 WEST, OF THE KATEEL RIVER MERIDIAN, ALASKA

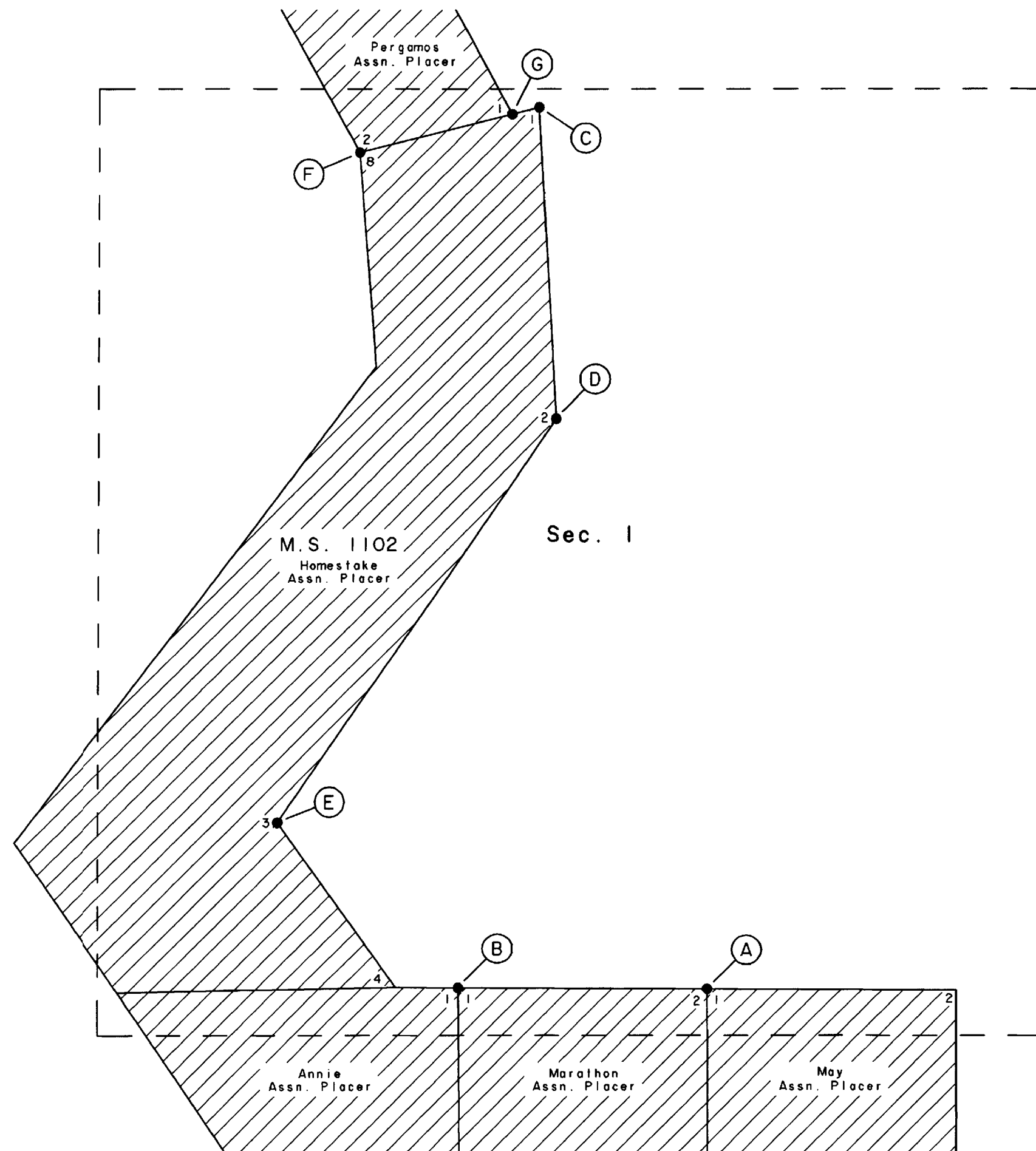
RECOVERY AND REMONUMENTATION

The history of surveys is contained in the field notes.

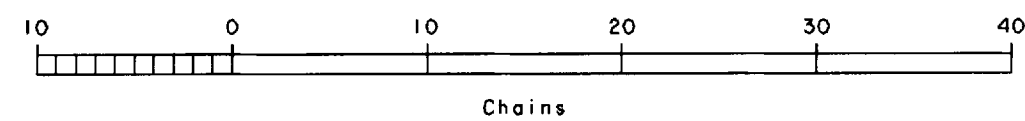
This plat and the field notes represent the recovery and remonumentation of certain corners of Mineral Survey No. 1102 in Township 11 South, Range 36 West, of the Kateel River Meridian, Alaska.

This survey was executed by Joshua J. Smail, Cadastral Surveyor, September 14 through October 12, 2005, in accordance with the specifications set forth in the Manual of Surveying Instructions, 1973, and Special Instructions for Group No. 967, Alaska, dated July 7, 2005, approved July 11, 2005.

True Meridian
Mean Magnetic Declination 13 3/4° E.



Sec. 12



UNITED STATES DEPARTMENT OF THE INTERIOR
BUREAU OF LAND MANAGEMENT
Anchorage, Alaska

This plat is strictly conformable to the approved field notes, and the survey, having been correctly executed in accordance with the requirements of law and the regulations of this Bureau, is hereby accepted.

For the Director

John Smail July 13, 2007
Date

Deputy State Director for Cadastral Survey, Alaska

UNITED STATES
DEPARTMENT OF THE INTERIOR
BUREAU OF LAND MANAGEMENT

INDEX TO SECTION CORNER MONUMENTS

Tp. 11 S., R. 36 W., Mer. Kateel River

6	5	4	3	2	1
7	8	9	10	11	12
18	17	16	15	14	13
19	20	21	22	23	24
30	29	28	27	26	25
31	32	33	34	35	36

9th Guide Meridian
West Pages 2-3

Tp. 10 S., R. 36 W., Mer. Kateel River

6	5	4	3	2	1
7	8	9	10	11	12
18	17	16	15	14	13
19	20	21	22	23	24
30	29	28	27	26	25
31	32	33	34	35	36

S. bdy. Pages 3-4
Subdivision Pages 5-8

Tp. 9 S., R. 36 W., Mer. Kateel River

6	5	4	3	2	1
7	8	9	10	11	12
18	17	16	15	14	13
19	20	21	22	23	24
30	29	28	27	26	25
31	32	33	34	35	36

S. bdy. Page 8
Subdivision Pages 8-10
9th Guide Meridian
West Pages 11-12
2nd Standard Parallel
South Pages 12-14

INDEX TO SECTION CORNER MONUMENTS

Tp. 9 S., R. 35 W., Mer. Kateel River

6	5	4	3	2	1
7	8	9	10	11	12
18	17	16	15	14	13
19	20	21	22	23	24
30	29	28	27	26	25
31	32	33	34	35	36

2nd Standard Parallel
South Pages 14-16
Subdivision Pages 16-19

Tp. 10 S., R. 35 W., Mer. Kateel River

6	5	4	3	2	1
7	8	9	10	11	12
18	17	16	15	14	13
19	20	21	22	23	24
30	29	28	27	26	25
31	32	33	34	35	36

Subdivision Pages 19-23

Tp. 10 S., R. 34 W., Mer. Kateel River

6	5	4	3	2	1
7	8	9	10	11	12
18	17	16	15	14	13
19	20	21	22	23	24
30	29	28	27	26	25
31	32	33	34	35	36

Subdivision Pages 23-26
N. bdy. Pages 33-34
Subdivision Pages 34-37

UNITED STATES
DEPARTMENT OF THE INTERIOR
BUREAU OF LAND MANAGEMENT

INDEX TO SECTION CORNER MONUMENTS

Tp. 9 S., R. 34 W., Mer. Kateel River

6	5	4	3	2	1
7	8	9	10	11	12
18	17	16	15	14	13
19	20	21	22	23	24
30	29	28	27	26	25
31	32	33	34	35	36

Subdivision Pages 26-29
2nd Standard Parallel
South Pages 30-31
E. bdy. Pages 31-33

Tp. 10 S., R. 33 W., Mer. Kateel River

6	5	4	3	2	1
7	8	9	10	11	12
18	17	16	15	14	13
19	20	21	22	23	24
30	29	28	27	26	25
31	32	33	34	35	36

Subdivision Pages 37-38
Subdivision Pages 47-49
S. bdy. Page 49

Tp. 9 S., R. 33 W., Mer. Kateel River

6	5	4	3	2	1
7	8	9	10	11	12
18	17	16	15	14	13
19	20	21	22	23	24
30	29	28	27	26	25
31	32	33	34	35	36

Subdivision Pages 38-41
2nd Standard Parallel
South Pages 41-43
Subdivision Pages 43-47

INDEX TO SECTION CORNER MONUMENTS

Tp. 11 S., R. 32 W., Mer. Kateel River

6	5	4	3	2	1
7	8	9	10	11	12
18	17	16	15	14	13
19	20	21	22	23	24
30	29	28	27	26	25
31	32	33	34	35	36

N. bdy. Pages 49-50
Subdivision Pages 50-55

Tp. 10 S., R. 32 W., Mer. Kateel River

6	5	4	3	2	1
7	8	9	10	11	12
18	17	16	15	14	13
19	20	21	22	23	24
30	29	28	27	26	25
31	32	33	34	35	36

Subdivision Pages 55-56

Tp. 10 S., R. 31 W., Mer. Kateel River

6	5	4	3	2	1
7	8	9	10	11	12
18	17	16	15	14	13
19	20	21	22	23	24
30	29	28	27	26	25
31	32	33	34	35	36

Subdivision Pages 56-57

INDEX TO SECTION CORNER MONUMENTS

Tp. 11 S., R. 31 W., Mer. Kateel River

6	5	4	3	2	1
7	8	9	10	11	12
18	17	16	15	14	13
19	20	21	22	23	24
30	29	28	27	26	25
31	32	33	34	35	36

Subdivision Pages 57-60
S. bdy. Pages 60-61

Tp. 12 S., R. 31 W., Mer. Kateel River

6	5	4	3	2	1
7	8	9	10	11	12
18	17	16	15	14	13
19	20	21	22	23	24
30	29	28	27	26	25
31	32	33	34	35	36

E. bdy. Pages 61-62

Tp. _____ R. _____ Mer. _____

6	5	4	3	2	1
7	8	9	10	11	12
18	17	16	15	14	13
19	20	21	22	23	24
30	29	28	27	26	25
31	32	33	34	35	36

GROUP NO. 226, ALASKA

CHAINS

There are numerous U.S. Surveys and U.S. Mineral Surveys existing within the area covered by this survey.

This survey establishes portions of the Second Standard Parallel South (south boundary of Townships 8 South, in Ranges 32, 33, 35 and 36 West); portions of the Ninth Guide Meridian West in Townships 9 and 11 South, between Ranges 36 and 37 West; portions of the boundaries of Townships 9 and 10 South, Range 36 West, Townships 9 and 10 South, Range 34 West, Township 10 South, Range 33 West, Township 11 South, Range 32 West, Townships 11 and 12 South, Range 31 West and portions of the subdivisional lines in Townships 9 and 10 South, Range 36 West, Townships 9 and 10 South, Range 35 West, Townships 9 and 10 South, Range 34 West, Townships 9 and 10 South, Range 33 West, Townships 10 and 11 South, Range 32 West, and Townships 10 and 11 South, Range 31 West, of the Kateel River Meridian, Alaska.

This survey was executed under private contract number 52500-CT5-1068 and in accordance with the specifications as set forth in the Manual of Surveying Instructions, 1973, and the Special Instructions dated December 31, 1974.

The lines established by this survey and described herein, along with the natural mean-high waterlines of Norton Sound within the exterior boundaries of these townships, form the boundaries of lands authorized for survey as described in the Special Instructions for Group No. 226, Alaska, dated December 31, 1974.

Bearings were obtained from existing U.S. Coast and Geodetic Survey monuments "Army Peak 2 1944" and "Banner 1944" and carried throughout this survey by sustained angulation being referred to the true meridian. Distances were determined with the use of electronic distance measuring units.

Position control, for corners in this survey, is based on existing U.S. Coast and Geodetic Survey monuments "Army Peak 2 1944" and "Banner 1944". Positions for other existing control monuments and electronic control stations set in the execution of this survey were determined by closed traverse based on the above two existing survey monuments. Details of such traverses have been thoroughly verified, and in order to simplify the record, the reductions and diagrams of these traverses are omitted from this field note record.

Corners of this survey were set from the above mentioned control points at pre-computed bearings and distances to the protracted position based upon the official Bureau of Land Management Protraction Diagrams for these townships. Corners so established show the ties to the control point(s) from which they were established. Corner positions were verified by an angular tie to two known positions.

GROUP NO. 226, ALASKA

CHAINS

Nonregulation monuments consisting of copper-coated steel rods, 36 inches long, 9/16 inch diameter, with brass caps, 1 1/2 inches diameter, (Trade name Copperweld) were authorized for use as monuments where the rectangular survey lines intersect the boundaries of mineral surveys.

The field notes are written in a continuous order around the entire bounds of the survey in order to lend continuity to the field note record.

The geographic position of the corner of Tps. 10 and 11 S., Rs. 32 and 33 W., is: Latitude $64^{\circ}34'18.603''$ N., Longitude $165^{\circ}09'52.48''$ W., as determined by tie to the previously described Horizontal Control.

The mean magnetic declination is $16\ 1/2^{\circ}$ East.

SURVEY OF A PORTION OF
THE W. BDY. OF T.11 S.,
R.36 W., (9th GUIDE
MERIDIAN WEST) KATEEL
RIVER MERIDIAN, ALASKA

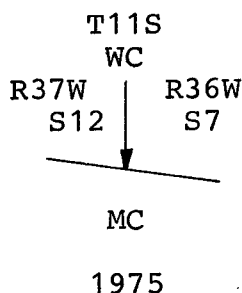
Beginning at the point for the meander cor. of secs. 7 and 12 on the 9th G.M. West, bet. Rs. 36 and 37 W., T.11 S., on the northerly shore of Norton Sound; an unsafe place for a monument.

North, along the 9th G.M. West, bet. Rs. 36 and 37 W.

Over rolling hills.

0.53 Point selected for the witness cor. to the meander cor. of secs. 7 and 12.

Set an iron post, 28 ins. long, 2 1/2 ins. diam., 26 ins. in the ground, with brass cap mkd.



from which

U.S.C. & G.S. Traverse station "SPUR 1969", a brass tablet, 3 1/2 ins. diam., seated in a boulder in place, bears S. $78^{\circ}59'$ E., 168.28 chs. dist.

Raise a mound of stone, 3 ft. base, 2 ft. high, 1 lk. W. of monument.

W. BDY., (9th G.M. WEST)
T.11 S., R.36 W., KATEEL RIVER MERIDIAN, ALASKA

CHAINS													
1.84	Point for the cor. of secs. 1, 6, 7, and 12, on the 9th G.M. West; not monumented.												
	North, on the 9th G.M. West, bet. secs. 1 and 6. Over steep S. Slope.												
80.00	Point for the cor. of Tps. 10 and 11 S., Rs. 36 and 37 W.												
	Set an iron post, 28 ins. long, 2 1/2 ins. diam., 25 ins. in the ground, with brass cap mkd.												
	<table style="margin-left: auto; margin-right: auto;"> <tr><td colspan="2" style="text-align: center;">T10S</td></tr> <tr><td style="text-align: center;">R37W</td><td style="text-align: center;">R36W</td></tr> <tr><td style="text-align: center;">S36</td><td style="text-align: center;">S31</td></tr> <tr><td style="text-align: center;">S1</td><td style="text-align: center;">S6</td></tr> <tr><td colspan="2" style="text-align: center;">T11S</td></tr> <tr><td colspan="2" style="text-align: center;">1975</td></tr> </table>	T10S		R37W	R36W	S36	S31	S1	S6	T11S		1975	
T10S													
R37W	R36W												
S36	S31												
S1	S6												
T11S													
1975													
	Raise a mound of stone, 5 ft. base, 6 ft. high, 1 lk. W. of monument.												
	Land: mountainous Soil: rock. No timber.												
	SURVEY OF A PORTION OF THE SOUTH BOUNDARY, T.10 S., R.36 W., KATEEL RIVER MERIDIAN, ALASKA												
	From the cor. of Tps. 10 and 11 S., Rs. 36 and 37 W.												
	East, bet. secs. 6 and 31.												
	Over steep hills.												
76.97	Point for the cor. of secs. 5, 6, 31, and 32; not monumented.												
	East, bet. secs. 5 and 32.												
	Over steep hills.												
80.00	Point for the cor. of secs. 4, 5, 32, and 33.												
	Set an iron post, 28 ins. long, 2 1/2 ins. diam., 26 ins. in the ground, with brass cap mkd.												

S. BDY., T.10 S., R.36 W.,
KATEEL RIVER MERIDIAN, ALASKA

CHAINS								
	<table border="0" style="margin-left: auto; margin-right: auto;"> <tr> <td>T10S</td> <td>R36W</td> </tr> <tr> <td>S32</td> <td>S33</td> </tr> <tr> <td>S5</td> <td>S4</td> </tr> </table> <p style="text-align: center;">T11S 1975</p> <p>Raise a mound of stone, 2 1/2 ft. base, 3 ft. high, 1 lk. W. of monument.</p> <p>Land: mountainous. Soil: rock, tundra, permafrost. No timber.</p>	T10S	R36W	S32	S33	S5	S4	
T10S	R36W							
S32	S33							
S5	S4							
	<p>East, bet. secs. 4 and 33.</p> <p>Over rolling hills.</p> <p>80.00 Point for the cor. of secs. 3, 4, 33, and 34; not monumented.</p>							
	<p>East, bet. secs. 3 and 34.</p> <p>Over rolling hills.</p> <p>80.00 Point for the cor. of secs. 2, 3, 34, and 35.</p> <p>Set an iron post, 28 ins. long, 1 1/2 ins. diam., 26 ins. in the ground, with brass cap mkd.</p>							
	<table border="0" style="margin-left: auto; margin-right: auto;"> <tr> <td>T10S</td> <td>R36W</td> </tr> <tr> <td>S34</td> <td>S35</td> </tr> <tr> <td>S3</td> <td>S2</td> </tr> </table> <p style="text-align: center;">T11S 1975</p> <p>from which</p> <p>B.L.M. electronic control station E.C. 7, Groups 226, a 9/16 in. diam. copper coated steel rod, 36 ins. long, with a 1 1/2 in. brass cap, driven 28 ins. in the ground, in a mound of stone to top, situated on a round top mountain approx. 5 miles North of Norton Sound and 1 1/2 miles East of Cripple River, bears N.58°45'E., 225.86 chs. dist.</p> <p>The most westerly cor. of an old mine shaft 10 ft. x 10 ft. bears N.78°E., 48 lks. dist.</p> <p>Raise a mound of stone, 2 ft. base, 1 1/2 feet high, 1 lk. W. of monument.</p> <p>Land: mountainous. Soil: rock, tundra, permafrost. No timber.</p>	T10S	R36W	S34	S35	S3	S2	
T10S	R36W							
S34	S35							
S3	S2							

SUBDIVISIONAL LINES,
T.10 S., R.36 W., KATEEL RIVER MERIDIAN, ALASKA

CHAINS									
	<p>SURVEY OF A PORTION OF THE SUBDIVISIONAL LINES, T.10 S., R.36 W., KATEEL RIVER MERI- DIAN, ALASKA</p>								
	<p>From the cor. of secs. 2, 3, 34, and 35, Tps. 10 and 11 S., R.36 W.</p> <p>N.0°04'W., bet. secs. 34 and 35.</p> <p>Over rolling hills.</p>								
80.00	<p>Point for the cor. of secs. 26, 27, 34, and 35; not monumented.</p>								
	<p>N.0°04'W., bet. secs. 26 and 27.</p> <p>Over rolling hills.</p>								
80.00	<p>Point for the cor. of secs. 22, 23, 26, and 27.</p> <p>Set an iron post, 28 ins. long, 2 1/2 ins. diam., 26 ins. in the ground, with the brass cap mkd.</p> <div style="text-align: center; margin: 10px 0;"> <table style="margin: auto;"> <tr><td colspan="2">T10S R36W</td></tr> <tr><td style="border-right: 1px solid black; padding: 0 5px;">S22</td><td style="padding: 0 5px;">S23</td></tr> <tr><td style="border-right: 1px solid black; padding: 0 5px;">S27</td><td style="padding: 0 5px;">S26</td></tr> <tr><td colspan="2">1975</td></tr> </table> </div> <p>from which</p> <p style="margin-left: 40px;">B.L.M. Electronic control station E.C. 7, Group 226, hereinbefore described bears S.77°30'E., 197.95 chs. dist.</p> <p>Land: mountainous. Soil: rock, tundra, permafrost. No timber.</p>	T10S R36W		S22	S23	S27	S26	1975	
T10S R36W									
S22	S23								
S27	S26								
1975									
	<p>West, bet. secs. 22 and 27.</p> <p>Over rolling hills.</p>								
80.00	<p>Point for the cor. of secs. 21, 22, 27, and 28.</p> <p>Set an iron post, 28 ins. long, 2 1/2 ins. diam., 26 ins. in the ground, with brass cap mkd.</p> <div style="text-align: center; margin: 10px 0;"> <table style="margin: auto;"> <tr><td colspan="2">T10S R36W</td></tr> <tr><td style="border-right: 1px solid black; padding: 0 5px;">S21</td><td style="padding: 0 5px;">S22</td></tr> <tr><td style="border-right: 1px solid black; padding: 0 5px;">S28</td><td style="padding: 0 5px;">S27</td></tr> <tr><td colspan="2">1975</td></tr> </table> </div> <p>No accessories available at this corner.</p>	T10S R36W		S21	S22	S28	S27	1975	
T10S R36W									
S21	S22								
S28	S27								
1975									

SUBDIVISIONAL LINES,
T.10 S., R.36 W., KATEEL RIVER MERIDIAN, ALASKA

CHAINS	<p>Land: mountainous. Soil: rock, tundra, permafrost. No timber.</p> <hr/> <p>N.0°05'W., bet. secs. 21 and 22. Over a N. slope.</p> <p>80.00 Point for the cor. of secs. 15, 16, 21, and 22. Set an iron post, 28 ins. long, 2 1/2 ins. diam., 26 ins. in the ground, with brass cap mkd.</p> <div style="text-align: center; margin: 10px 0;"> <p>T10S R36W</p> <table style="margin: auto; border-collapse: collapse;"> <tr> <td style="border-right: 1px solid black; padding: 2px 10px;">S16</td> <td style="padding: 2px 10px;">S15</td> </tr> <tr> <td style="border-right: 1px solid black; padding: 2px 10px;">S21</td> <td style="padding: 2px 10px;">S22</td> </tr> </table> <p>1975</p> </div> <p>from which</p> <p style="margin-left: 40px;">B.L.M. Electronic control station E.C. 7, Group 226, hereinbefore described, bears S.65°50'E., 299.68 chs. dist.</p> <p>Land: mountainous. Soil: rock, tundra, permafrost. No timber.</p> <hr/> <p>West, bet. secs. 16 and 21. Over rolling hills.</p> <p>80.00 Point for the cor. of secs. 16, 17, 20, and 21. Set an iron post, 28 ins. long, 2 1/2 ins. diam., 26 ins. in the ground, with brass cap mkd.</p> <div style="text-align: center; margin: 10px 0;"> <p>T10S R36W</p> <table style="margin: auto; border-collapse: collapse;"> <tr> <td style="border-right: 1px solid black; padding: 2px 10px;">S17</td> <td style="padding: 2px 10px;">S16</td> </tr> <tr> <td style="border-right: 1px solid black; padding: 2px 10px;">S20</td> <td style="padding: 2px 10px;">S21</td> </tr> </table> <p>1975</p> </div> <p>from which</p> <p style="margin-left: 40px;">B.L.M. Electronic Control Station E.C. 7, Group 226, hereinbefore described, bears S.70°53'E., 374.11 chs. dist.</p> <p>Raise a mound of stone, 3 ft. base, 2 ft. high, 1 lk. W. of monument.</p> <p>Land: mountainous. Soil: rock, tundra, permafrost. No timber.</p>	S16	S15	S21	S22	S17	S16	S20	S21
S16	S15								
S21	S22								
S17	S16								
S20	S21								

SUBDIVISIONAL LINES,
T.10 S., R.36 W., KATEEL RIVER MERIDIAN, ALASKA

CHAINS					
80.00	<p>N.0°07'W., bet. secs. 16 and 17.</p> <p>Over rolling hills along a general east slope.</p> <p>Point for the cor. of secs. 8, 9, 16, and 17.</p> <p>Set an iron post, 28 ins. long, 2 1/2 ins. diam., 26 ins. in the ground, with brass cap mkd.</p> <div style="text-align: center; margin: 20px 0;"> <p>T10S R36W</p> <table style="margin: auto; border-collapse: collapse;"> <tr> <td style="border-right: 1px solid black; padding: 2px 10px;">S8</td> <td style="padding: 2px 10px;">S9</td> </tr> <tr> <td style="border-right: 1px solid black; padding: 2px 10px;">S17</td> <td style="padding: 2px 10px;">S16</td> </tr> </table> <p>1975</p> </div> <p>Raise a mound of stone, 3 ft. base, 3 ft. high, 1 lk. W. of monument.</p> <p>Land: mountainous. Soil: rock, tundra. No timber.</p>	S8	S9	S17	S16
S8	S9				
S17	S16				
80.00	<p>N.0°07'W., bet. sec. 8 and 9.</p> <p>Over rolling hills.</p> <p>Point for the cor. of secs. 4, 5, 8, and 9; not monumented.</p>				
80.00	<p>N.0°07'W., bet. secs. 4 and 5.</p> <p>Over rolling hills.</p> <p>Point for the cor. of Secs. 4, 5, 32, and 33.</p> <p>Set an iron post, 28 ins. long, 2 1/2 ins. diam., 26 ins. in the ground, with brass cap mkd.</p> <div style="text-align: center; margin: 20px 0;"> <p>T9S R36W</p> <table style="margin: auto; border-collapse: collapse;"> <tr> <td style="border-right: 1px solid black; padding: 2px 10px;">S32</td> <td style="padding: 2px 10px;">S33</td> </tr> <tr> <td style="border-right: 1px solid black; padding: 2px 10px;">S5</td> <td style="padding: 2px 10px;">S4</td> </tr> </table> <p>T10S</p> <p>1975</p> </div> <p>from which</p> <p>B.L.M. Electronic control station E.C. 6, Group 226, a 9/16 ins. copper coated steel rod, 36 ins. long, with a 1 1/2 in. diam. brass cap, driven 20 ins. in the ground, in a mound of stone, to top, situated on the N. end of a rounded knob atop a limestone and shale ridge overlooking Cripple River to the south and east, bears N.63°30'E., 298.48 chs. dist.</p>	S32	S33	S5	S4
S32	S33				
S5	S4				

SUBDIVISIONAL LINES,
T.10 S., R.36 W., KATEEL RIVER MERIDIAN, ALASKA

CHAINS

U.S.L.M. No. 1134, a 10x10x7 ft. limestone block, marked with an "X" and U.S.L.M. S 1134, with a mound of stone, 3 ft. base, 2 1/2 ft. high on top, bears S.52°20'E., 68.28 chs. dist.

B.L.M. Electronic control station E.C. 7, Group 226, hereinbefore described, bears S.44°19'E., 506.70 chs. dist.

Land: mountainous.
Soil: rock, tundra, permafrost.
No timber.

SURVEY OF A PORTION OF THE
SOUTH BOUNDARY OF T.9 S.,
R.36 W., KATEEL RIVER MERI-
DIAN, ALASKA.

From the cor. of secs. 4, 5, 32, and 33, Tps. 9 and 10 S., R.36 W.

West, bet. secs. 5 and 32.

Over rolling hills along a general S. slope.

80.00 Point for the cor. of secs. 5, 6, 31, and 32.

Set an iron post, 28 ins. long, 2 1/2 ins. diam., 26 ins. in the ground, with brass cap mkd.

T9S R36W
S31	S32
S6 | S5
T10S
1975

Raise a mound of stone, 2 ft. base, 1 1/2 ft. high, 1 lk. W. of monument.

Land: mountainous.
Soil: rock, tundra, permafrost.
No timber.

SURVEY OF A PORTION OF THE
SUBDIVISIONAL LINES OF
T.9 S., R.36 W., KATEEL RIVER
MERIDIAN, ALASKA

From the cor. of secs. 5, 6, 31, and 32, Tps. 9 and 10 S., R.36 W.

N.0°09'W., bet. secs. 31 and 32.

Over rolling hills along a general W. slope.

80.00 Point for the cor. of secs. 29, 30, 31, and 32; not monumented.

SUBDIVISIONAL LINES,
T.9 S., R.36 W., KATEEL RIVER MERIDIAN, ALASKA

CHAINS					
80.00	<p>N.0°09'W., bet. secs. 29 and 30.</p> <p>Over rolling hills.</p> <p>Point for the cor. of secs. 19, 20, 29, and 30.</p> <p>Set an iron post, 28 ins. long, 2 1/2 ins. diam., 26 ins. in the ground, with brass cap mkd.</p> <div style="text-align: center;"> <p>T9S R36W</p> <table style="margin: auto; border-collapse: collapse;"> <tr> <td style="border-right: 1px solid black; padding: 2px 10px;">S19</td> <td style="padding: 2px 10px;">S20</td> </tr> <tr> <td style="border-right: 1px solid black; padding: 2px 10px;">S30</td> <td style="padding: 2px 10px;">S29</td> </tr> </table> <p>1975</p> </div> <p>Raise a mound of stone 3 ft. base, 2 1/2 ft. high, 1 lk. W. of monument.</p> <p>Land: mountainous. Soil: rock, tundra, permafrost. No timber.</p>	S19	S20	S30	S29
S19	S20				
S30	S29				
80.00	<p>East, bet. secs. 20 and 29.</p> <p>Over rolling hills.</p> <p>Point for the cor. of secs. 20, 21, 28, and 29.</p> <p>Set an iron post, 28 ins. long, 2 1/2 ins. diam., 26 ins. in the ground, with brass cap mkd.</p> <div style="text-align: center;"> <p>T9S R36W</p> <table style="margin: auto; border-collapse: collapse;"> <tr> <td style="border-right: 1px solid black; padding: 2px 10px;">S20</td> <td style="padding: 2px 10px;">S21</td> </tr> <tr> <td style="border-right: 1px solid black; padding: 2px 10px;">S29</td> <td style="padding: 2px 10px;">S28</td> </tr> </table> <p>1975</p> </div> <p>from which</p> <p style="padding-left: 40px;">U.S. Army Map Service triangulation station "LAST CHANCE AMS 1949", a standard Corps of Engineers brass disk set flush in a rock outcrop forming a ledge in a small N. and S. ridge, bears N.75°26'E., 658.24 chs. dist.</p> <p style="padding-left: 40px;">The right edge of the center bent of five such bents under the Sinuk River bridge, on the Teller Road, bears N.14°05'W., approximately 2 1/4 miles dist.</p> <p>Raise a mound of stone, 3 ft. base, 2 1/2 ft. high, 1 lk. W. of monument.</p> <p>Land: mountainous. Soil: rock, tundra, permafrost. No timber.</p>	S20	S21	S29	S28
S20	S21				
S29	S28				
	<p>N.0°07'W., bet. secs. 20 and 21.</p>				

SUBDIVISIONAL LINES,
T.9 S., R.36 W., KATEEL RIVER MERIDIAN, ALASKA

CHAINS	<p>Over rolling hills, over a general NW. slope.</p> <p>80.00 Point for the cor. of secs. 16, 17, 20, and 21.</p> <p>Set an iron post, 28 ins. long, 2 1/2 ins. diam., 26 ins. in the ground, with brass cap mkd.</p> <div style="text-align: center; margin: 10px 0;"> <p>T9S R36W</p> <table style="margin: auto; border-collapse: collapse;"> <tr> <td style="border-right: 1px solid black; padding: 0 5px;">S17</td> <td style="padding: 0 5px;">S16</td> </tr> <tr> <td style="border-right: 1px solid black; padding: 0 5px;">S20</td> <td style="padding: 0 5px;">S21</td> </tr> </table> <p>1975</p> </div> <p>from which</p> <p style="margin-left: 40px;">B.L.M. Electronic Control Station, E.C. 5, Group 226, a 9/16 in. copper-coated steel rod, 36 ins. long, with a 1 1/2 in. diam. brass cap; driven 16 ins. into rock and in a mound of stone, to top. Point is situated atop a limestone mountain overlooking Sinuk River to the west and bears N.43°05'E., 274.16 chs. dist.</p> <p>Land: mountainous. Soil: rock, tundra, permafrost. No timber.</p>	S17	S16	S20	S21		
S17	S16						
S20	S21						
80.00	<p>West, bet. secs. 17 and 20.</p> <p>Along a slight NW. slope across the Sinuk River Valley.</p> <p>Point for the cor. of secs. 17, 18, 19, and 20; not monumented.</p>						
74.70	<p>West, bet. secs. 18 and 19.</p> <p>Along a slight NW. slope.</p> <p>Intersect the 9th G.M. West, point for the cor. of secs. 13, 18, 19, and 24.</p> <p>Set an iron post, 28 ins. long, 2 1/2 ins. diam., 26 ins. in the ground, with brass cap mkd.</p> <div style="text-align: center; margin: 10px 0;"> <p>T9S</p> <table style="margin: auto; border-collapse: collapse;"> <tr> <td style="padding: 0 10px;">R37W</td> <td style="padding: 0 10px;">R36W</td> </tr> <tr> <td style="border-right: 1px solid black; padding: 0 5px;">S13</td> <td style="padding: 0 5px;">S18</td> </tr> <tr> <td style="border-right: 1px solid black; padding: 0 5px;">S24</td> <td style="padding: 0 5px;">S19</td> </tr> </table> <p>1975</p> </div> <p>from which</p> <p style="margin-left: 40px;">The right bank of the Sinuk River, course S. 45° W., bears East, 45 lks. dist.</p> <p>Raise a mound of stone, 2 ft. base, 1 1/2 ft. high, 1 lk. W. of monument.</p>	R37W	R36W	S13	S18	S24	S19
R37W	R36W						
S13	S18						
S24	S19						

W. BDY.,
T.9 S., R.36 W., (9th G.M. WEST)
KATEEL RIVER MERIDIAN, ALASKA

CHAINS

SURVEY OF A PORTION OF THE
W. BDY. OF T.9 S., R.36 W.,
(9th GUIDE MERIDIAN WEST)
KATEEL RIVER MERIDIAN, ALASKA

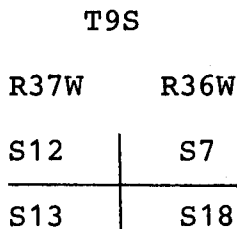
From the cor. of secs. 13, 18, 19, and 24,
Tps. 9 S., Rs. 36 and 37 W.

North, on the 9th G.M. West, bet. secs. 13 and
18.

Over rolling hills along a general SE. slope.

80.00 Point for the cor. of secs. 7, 12, 13, and 18.

Set an iron post, 28 ins. long, 2 1/2 ins.
diam., 26 ins. in the ground, with brass cap
mkd.



1975

from which

B.L.M. electronic control station E.C. 5,
Group 226, hereinbefore described, bears
N.70°34'E., 362.38 chs. dist.

North, on the 9th G.M. West, bet. secs. 7 and
12.

Over rolling hills.

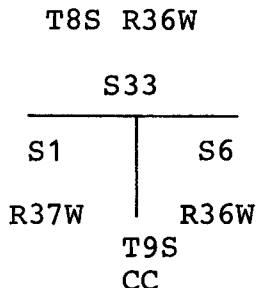
80.00 Point for the cor. of secs. 1, 6, 7, and 12; not
monumented.

North, on the 9th G.M. West, bet. secs. 1 and 6.

Over rolling hills.

80.00 Intersect the Second Stan. Par. S., point for
the closing cor. of Tps. 9 S., Rs. 36 and 37 W.

Set an iron post, 28 ins. long, 2 1/2 ins.
diam., 26 ins. in the ground, with brass cap
mkd.



1975

12
W. BDY.,
T.9 S., R.36 W., (9th G.M. WEST)
KATEEL RIVER MERIDIAN, ALASKA

CHAINS

from which

B.L.M. electronic control station, E.C. 5, Group 226, hereinbefore described, bears S.83°25'E., 344.02 chs. dist.

From this point, the point for the stan. cor. of secs. 32 and 33, T.8 S., R.36 W., bears West, 58.11 chs. dist.

Set an iron post, 28 ins. long, 2 1/2 ins. diam., 26 ins. in the ground, with brass cap mkd.

SC	
T8S	R36W
S32	S33
1975	

Land: mountainous.
Soil: rock, tundra, permafrost.
No timber.

SURVEY OF A PORTION OF THE
SOUTH BOUNDARY, T.8 S., R.36 W.,
(2d STAN. PAR. S.) KATEEL
RIVER MERIDIAN, ALASKA.

From the closing cor. of Tps. 9 S., Rs. 36 and 37 W.

East, along the Second Stan. Par. S.

Over rolling hills along a general SE slope.

21.89 Point for the stan. cor. of secs. 33 and 34; not monumented.

East, along the Second Stan. Par. S.

Over rolling hills.

80.00 Point for the stan. cor. of secs. 34 and 35; not monumented.

East, along the Second Stan. Par. S.

Over rolling hills.

52.05 Point for the closing cor. of secs. 4 and 5, T.9 S., R.36 W.

Set an iron post, 28 ins. long, 2 1/2 ins. diam., 26 ins. in the ground, with brass cap mkd.

S. BDY.,
T.8 S., R.36 W., (2d STAN. PAR. S.)
KATEEL RIVER MERIDIAN, ALASKA

CHAINS

T8S R36W

S35

S5	S4
----	----

T9S R36W

CC

1975

from which

B.L.M. electronic control station E.C. 5,
Group 226, hereinbefore described, bears
S.78°03'E., 191.93 chs. dist.

80.00 Point for stan. cor. of secs. 35 and 36; not
monumented.

Land: mountainous.
Soil: rock, tundra, permafrost.
No timber.

East, along the Second Stan. Par. S.

Along a general SE. slope and across the Sinuk
River Valley over rolling terrain.

80.00 Point for the stan. cor. of Tps. 8 S., Rs. 35
and 36 W.; not monumented.

SURVEY OF THE SOUTH BOUNDARY
OF T.8 S., R.35 W., (2d STAN.
PAR. S.) KATEEL RIVER MERIDIAN, ALASKA

From the point for the stan. cor. of Tps. 8 S.,
Rs. 35 and 36 W.

East, along the Second Stan. Par. S.

Along a general SE. slope and across the Sinuk
River Valley over rolling terrain.

52.05 Point for the closing cor. of secs. 2 and 3,
T.9 S., R.36 W.

Set an iron post, 28 ins. long, 2 1/2 ins.
diam., 26 ins. in the ground, with brass cap
mkd.

T8S R35W

S31

S3	S2
----	----

T9S R36W

CC

1975

from which

S. BDY.,
T.8 S., R.35 W., (2d STAN. PAR. S.)
KATEEL RIVER MERIDIAN, ALASKA

CHAINS			
	<p>B.L.M. electronic control station E.C. 5, Group 226, hereinbefore described, bears S.34°49'E., 48.56 chs. dist.</p>		
80.00	<p>Point for the stan. cor. of secs. 31 and 32; not monumented.</p> <p>Land: mountainous. Soil: rock, tundra, permafrost. No timber.</p>		
	<p>East, along the Second Stan. Par. S.</p> <p>Over rolling hills.</p>		
80.00	<p>Point for the stan. cor. of secs. 32 and 33; not monumented.</p>		
	<p>East, along the Second Stan. Par. S.</p>		
52.05	<p>Point for the closing cor. of Tps.9 S., Rs. 35 and 36 W.</p> <p>Set an iron post, 28 ins. long, 2 1/2 ins. diam., 26 ins. in the ground, with brass cap mkd.</p>		
	<p style="text-align: center;">T8S R35W</p> <p style="text-align: center;">S33</p> <table border="1" style="margin-left: auto; margin-right: auto;"> <tr> <td style="padding: 2px;">S1</td> <td style="padding: 2px;">S6</td> </tr> </table> <p style="text-align: center;">R36W R35W</p> <p style="text-align: center;">T9S CC 1975</p> <p>from which</p> <p>B.L.M. electronic control station E.C. 5, Group 226, hereinbefore described, bears S.73°15'W., 138.18 chs. dist.</p> <p>Cor. No. 2, Evening Lode, U.S.M.S. No. 503, a 4x4 in. fir post, firmly set, marked 2-503E on W. face, bears N.76°35'W., 17.03 chs. dist.</p>	S1	S6
S1	S6		
80.00	<p>Point for the stan. cor. of secs. 33 and 34; not monumented.</p> <p>Land: mountainous. Soil: rock, tundra, permafrost. No timber.</p>		
	<p>East, along the Second Stan. Par. S.</p> <p>Over rolling mountains along a general NW. slope.</p>		
80.00	<p>Point for the stan. cor. of secs. 34 and 35; not monumented.</p>		

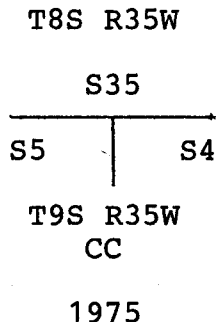
S. BDY.,
T. 8 S., R.35 W., (2d STAN. PAR. S)
KATEEL RIVER MERIDIAN, ALASKA

CHAINS

East, along the Second Stan. Par. S.

45.99 Point for the closing cor. of secs. 4 and 5.

Set an iron post, 28 ins. long, 2 1/2 ins. diam., 26 ins. in the ground, with brass cap mkd.



No accessories available at this corner.

80.00 Point for the stan. cor. of secs. 35 and 36; not monumented.

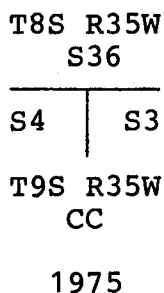
Land: mountainous.
Soil: rock, tundra, permafrost.
No timber.

East, along the Second Stan. Par. S.

Over rolling mountains.

45.99 Point for the closing cor. of secs. 3 and 4.

Set an iron post, 28 ins. long, 2 1/2 ins. diam., 26 ins. in the ground, with brass cap mkd.



from which

U.S. Army Map Service triangulation station "Last Chance AMS 1949", hereinbefore described, bears S.28°07'E., 176.66 chs. dist.

From this point the stan. cor. of T.8 S., Rs. 34 and 35 W., bears East, 34.01 chs. dist.

Set an iron post, 28 ins. long, 2 1/2 ins. diam., 26 ins. in the ground, with brass cap mkd.

S. BDY.,
T.8 S., R.35 W., (2d STAN. PAR. S)
KATEEL RIVER MERIDIAN, ALASKA

CHAINS

SC
T8S

R35W S36	R34W S31
-------------	-------------

1975

from which

U.S.L.M. No. 1385, a 6 x 3 1/2 x 8 ft.
limestone block, marked USLM No 1385 with
an "X" on top, bears S.33°16'E., 149.29
chs. dist.

Land: mountainous.
Soil: rock, tundra, permafrost.
No timber.

SURVEY OF A PORTION OF THE
SUBDIVISIONAL LINES OF T.9 S.,
R.35 W., KATEEL RIVER MERIDIAN,
ALASKA

From the closing cor. of secs. 3 and 4, T.9 S.,
R.35 W.

S.0°05'E., bet. secs. 3 and 4.

Over rolling mountains.

80.00 Point for the cor. of secs. 3, 4, 9, and 10; not
monumented.

S.0°05'E., bet. secs. 9 and 10.

Over rolling mountains.

80.00 Point for the cor. of secs. 9, 10, 15, and 16.

Set an iron post, 28 ins. long, 2 1/2 ins.
diam., 26 ins. in the ground, with brass cap
mkd.

T9S R35W

S9	S10
S16	S15

1975

Raise a mound of stone 2 ft. base, 2 ft. high,
1 lk. W. of monument.

Land: mountainous.
Soil: rock, tundra, permafrost.
No timber.

West, bet. secs. 9 and 16.

Over steep mountainous terrain and across
Cripple River Valley.

SUBDIVISIONAL LINES
T.9 S., R.35 W., KATEEL RIVER MERIDIAN, ALASKA

CHAINS					
80.00	<p>Point for the cor. of secs. 8, 9, 16, and 17; not monumented.</p> <hr/> <p>West, bet. secs. 8 and 17. Over mountainous terrain.</p>				
80.00	<p>Point for the cor. of secs. 7, 8, 17, and 18.</p> <p>Set an iron post, 28 ins. long, 2 1/2 ins. diam., 26 ins. in the ground, with brass cap mkd.</p> <div style="text-align: center; margin: 10px 0;"> <p>T9S R35W</p> <table style="margin: auto; border-collapse: collapse;"> <tr> <td style="border-right: 1px solid black; padding: 2px 10px;">S7</td> <td style="padding: 2px 10px;">S8</td> </tr> <tr> <td style="border-right: 1px solid black; padding: 2px 10px;">S18</td> <td style="padding: 2px 10px;">S17</td> </tr> </table> <p>1975</p> </div> <p>from which</p> <p style="margin-left: 40px;">U.S. Army Map Service triangulation station "Last Chance AMS 1949", hereinbefore described, bears N.88°58'E., 243.04 chs. dist.</p> <p>Raise a mound of stone, 2 ft. base, 2 1/2 ft. high, 1 lk. W. of monument.</p> <p>Land: mountainous. Soil: rock, tundra, permafrost. No timber.</p> <hr/> <p>S.0°09'E., bet. secs. 17 and 18. Over rolling mountains.</p>	S7	S8	S18	S17
S7	S8				
S18	S17				
80.00	<p>Point for the cor. of secs. 17, 18, 19, and 20; not monumented.</p> <hr/> <p>S.0°09'E., bet. secs. 19 and 20. Over rolling mountains.</p>				
80.00	<p>Point for the cor. of secs. 19, 20, 29, and 30.</p> <p>Set an iron post, 28 ins. long, 2 1/2 ins. diam., 26 ins. in the ground, with brass cap mkd.</p> <div style="text-align: center; margin: 10px 0;"> <p>T9S R35W</p> <table style="margin: auto; border-collapse: collapse;"> <tr> <td style="border-right: 1px solid black; padding: 2px 10px;">S19</td> <td style="padding: 2px 10px;">S20</td> </tr> <tr> <td style="border-right: 1px solid black; padding: 2px 10px;">S30</td> <td style="padding: 2px 10px;">S29</td> </tr> </table> <p>1975</p> </div> <p>Raise a mound of stone, 3 ft. base, 2 ft. high, 1 lk. W. of monument.</p>	S19	S20	S30	S29
S19	S20				
S30	S29				

SUBDIVISIONAL LINES
T.9 S., R.35 W., KATEEL RIVER MERIDIAN, ALASKA

CHAINS									
80.00	<p>Land: mountainous. Soil: rock, tundra, permafrost. No timber.</p> <hr/> <p>East, bet. secs. 20 and 29. Over rolling hills.</p> <p>Point for the cor. of secs. 20, 21, 28, and 29. Set an iron post, 28 ins. long, 2 1/2 ins. diam., 26 ins. in the ground, with brass cap mkd.</p> <div style="text-align: center;"> <p>T9S R35W</p> <table style="margin: auto; border-collapse: collapse;"> <tr> <td style="border-right: 1px solid black; padding: 2px 10px;">S20</td> <td style="padding: 2px 10px;">S21</td> </tr> <tr> <td style="border-right: 1px solid black; padding: 2px 10px;">S29</td> <td style="padding: 2px 10px;">S28</td> </tr> </table> <p>1975</p> </div> <p>from which</p> <p style="padding-left: 40px;">U.S.L.M. No. 1109, a limestone in place, 2x2x4 ft., marked with an "X" and USLM SUR 1109 on top, bears N.79°58'E., 88.52 chs. dist.</p> <p style="padding-left: 40px;">B.L.M. electronic control station E.C. 6, Group 226, hereinbefore described, bears S.82°37'W., 209.33 chs. dist.</p> <p>Land: rolling hills. Soil: rocks, tundra, permafrost. No timber.</p> <hr/> <p>S.0°07'E., bet. secs. 28 and 29. Over rolling hills, across Oregon Creek Valley.</p> <p>Point for the cor. of secs. 28, 29, 32, and 33; not monumented.</p> <hr/> <p>S.0°07'E., bet. secs. 32 and 33. Over rolling hills.</p> <p>Point for the cor. of secs. 4, 5, 32, and 33. Set an iron post, 28 ins. long, 2 1/2 ins. diam., 26 ins. in the ground, with brass cap mkd.</p> <div style="text-align: center;"> <p>T9S R35W</p> <table style="margin: auto; border-collapse: collapse;"> <tr> <td style="border-right: 1px solid black; padding: 2px 10px;">S32</td> <td style="padding: 2px 10px;">S33</td> </tr> <tr> <td style="border-right: 1px solid black; padding: 2px 10px;">S5</td> <td style="padding: 2px 10px;">S4</td> </tr> </table> <p>T10S</p> <p>1975</p> </div>	S20	S21	S29	S28	S32	S33	S5	S4
S20	S21								
S29	S28								
S32	S33								
S5	S4								

SUBDIVISIONAL LINES
T.9 S., R.35 W., KATEEL RIVER MERIDIAN, ALASKA

CHAINS					
	<p>from which</p> <p style="padding-left: 40px;">B.L.M. electronic control station E.C. 7, Group 226, hereinbefore described, bears S.18°40'W., 383.11 chs. dist.</p> <p>Raise a mound of stone, 2 ft. base, 2 ft. high, 1 lk. W. of monument.</p> <p>Land: rolling hills. Soil: rock, tundra. No timber.</p>				
	<p>SURVEY OF A PORTION OF THE SUBDIVISIONAL LINES OF T.10 S., R.35 W., KATEEL RIVER MERIDIAN, ALASKA</p>				
	<p>From the cor. of secs. 4, 5, 32, and 33, Tps. 9 and 10 S., R.35 W.</p> <p>S.0°07'E., bet. secs. 4 and 5.</p> <p>Over rolling mountains along a general W. slope.</p>				
80.00	<p>Point for the cor. of secs. 4, 5, 8, and 9; not monumented.</p>				
	<p>S.0°07'E., bet. secs. 8 and 9.</p> <p>Over rolling mountains.</p>				
80.00	<p>Point for the cor. of secs. 8, 9, 16, and 17.</p> <p>Set an iron post, 28 ins. long, 2 1/2 ins. diam., 26 ins. in the ground, with brass cap mkd.</p>				
	<p>T10S R35W</p> <table style="margin: auto; border-collapse: collapse;"> <tr> <td style="border-right: 1px solid black; padding: 5px;">S8</td> <td style="padding: 5px;">S9</td> </tr> <tr> <td style="border-right: 1px solid black; padding: 5px;">S17</td> <td style="padding: 5px;">S16</td> </tr> </table> <p>1975</p>	S8	S9	S17	S16
S8	S9				
S17	S16				
	<p>from which</p> <p style="padding-left: 40px;">B.L.M. electronic control station E.C. 7, Group 226, hereinbefore described, bears S.31°13'W., 237.26 chs. dist.</p> <p>Raise a mound of stone, 3 ft. base, 2 ft. high, 1 lk. W. of monument.</p> <p>Land: mountainous. Soil: rock, silt, permafrost. No timber.</p>				
	<p>East, bet. secs. 9 and 16.</p> <p>Over steep mountains.</p>				
80.00	<p>Point for the cor. of secs. 9, 10, 15, and 16.</p>				

SUBDIVISIONAL LINES
T.10 S., R.35 W., KATEEL RIVER MERIDIAN, ALASKA

CHAINS					
	<p>Set an iron post, 28 ins. long, 2 1/2 ins. diam., 26 ins. in the ground, with brass cap mkd.</p> <p style="text-align: center;">T10S R35W</p> <table style="margin-left: auto; margin-right: auto; border-collapse: collapse;"> <tr> <td style="border-right: 1px solid black; padding: 2px 10px;">S9</td> <td style="padding: 2px 10px;">S10</td> </tr> <tr> <td style="border-right: 1px solid black; padding: 2px 10px;">S16</td> <td style="padding: 2px 10px;">S15</td> </tr> </table> <p style="text-align: center;">1975</p> <p>from which</p> <p style="padding-left: 40px;">U.S. Army Map Service triangulation station "Snake AMS 1949", a standard Corps of Engineers brass disk, set in a 1 1/4 in. pipe, 15 ins. above ground, on Monument Peak, bears S.53°55'E., 333.55 chs. dist.</p> <p>Raise a mound of stone, 3 ft. base, 3 ft. high, 1 lk. W. of monument.</p> <p>Land: mountainous. Soil: rock, silt, permafrost. No timber.</p>	S9	S10	S16	S15
S9	S10				
S16	S15				
80.00	<p>S.0°05'E., bet. secs. 15 and 16.</p> <p>Over steep mountainous terrain.</p> <p>Point for the cor. of secs. 15, 16, 21, and 22; not monumented.</p>				
80.00	<p>S.0°05'E., bet. secs. 21 and 22.</p> <p>Over steep mountainous terrain.</p> <p>Point for the cor. of secs. 21, 22, 27, and 28.</p> <p>Set an iron post, 28 ins. long, 2 1/2 ins. diam., 26 ins. in the ground, with brass cap mkd.</p> <p style="text-align: center;">T10S R35W</p> <table style="margin-left: auto; margin-right: auto; border-collapse: collapse;"> <tr> <td style="border-right: 1px solid black; padding: 2px 10px;">S21</td> <td style="padding: 2px 10px;">S22</td> </tr> <tr> <td style="border-right: 1px solid black; padding: 2px 10px;">S28</td> <td style="padding: 2px 10px;">S27</td> </tr> </table> <p style="text-align: center;">1975</p> <p>from which</p> <p style="padding-left: 40px;">B.L.M. Electronic Control Station, E.C. 7, Group 226, hereinbefore described, bears S.78°06'W., 207.78 chs. dist.</p> <p>Land: mountainous. Soil: rock, silt and permafrost. No timber.</p>	S21	S22	S28	S27
S21	S22				
S28	S27				
	<p>East, bet. secs. 22 and 27.</p> <p>Across Penny River Valley.</p>				

SUBDIVISIONAL LINES
T.10 S., R.35 W., KATEEL RIVER MERIDIAN, ALASKA

CHAINS

14.48 Intersect line 2-3, U.S.M.S. No. 1381.

Set a 9/16 in. diam. copper-coated steel rod, 36 ins. long, 32 ins. in the ground, with a 1 1/2 in. diam. brass cap mkd.

	T10S	
	S22	
CC	/	MS
	S27	1381
	R35W	

1975

from which

Cor. No. 3, U.S.M.S. No. 1381, a 4x4 in. fir post, firmly set and marked, 3/1381 C, bears N.2°24'E., 20.98 chs. dist.

Cor. No. 2, U.S.M.S. No. 1381, a 4x4 in. fir post, firmly set and marked, 2/1381 C, bears S.2°24'W., 24.66 chs. dist.

30.94 Intersect line 4-5, U.S.M.S. No. 1381.

Set a 9/16 in. diam. copper-coated steel rod, 36 ins. long, 32 ins. in the ground, with a 1 1/2 in. diam. brass cap mkd.

	T10S	
	S22	
MS	/	CC
1381	S27	
	R35W	

1975

from which

Cor. No. 4, U.S.M.S. No. 1381, a 4x4 in. fir post, firmly set and marked, 4/1381 C, bears N.4°07'E., 16.12 chs. dist.

Cor. No. 5, U.S.M.S. No. 1381, a 4x4 in. fir post, firmly set and marked, 5/1381 C, bears S.4°07'W., 24.97 chs. dist.

80.00 Point for the cor. of secs. 22, 23, 26, and 27.

Set an iron post, 28 ins. long, 2 1/2 ins. diam., 26 ins. in the ground, with brass cap mkd.

T10S R35W	
S22	S23
/	
S27	S26

1975

SUBDIVISIONAL LINES
T.10 S., R.35 W., KATEEL RIVER MERIDIAN, ALASKA

CHAINS					
	<p>from which</p> <p style="padding-left: 40px;">B.L.M. electronic control station E.C. 7, Group 226, hereinbefore described, bears S.81°26'W., 286.54 chs. dist.</p> <p>Raise a mound of stone, 2 ft. base, 2 ft. high, 1 lk. W. of monument.</p> <p>Land: mountainous. Soil: rock, tundra. No timber.</p>				
	<p>S.0°04'E., bet. secs. 26 and 27.</p> <p>Over rolling mountainous terrain.</p>				
80.00	<p>Point for the cor. of secs. 26, 27, 34, and 35.</p> <p>Set an iron post, 28 ins. long, 2 1/2 ins. diam., 26 ins. in the ground, with brass cap mkd.</p> <div style="text-align: center; margin: 10px 0;"> <p>T10S R35W</p> <table style="margin: auto; border-collapse: collapse;"> <tr> <td style="border-right: 1px solid black; padding: 0 10px;">S27</td> <td style="padding: 0 10px;">S26</td> </tr> <tr> <td style="border-right: 1px solid black; padding: 0 10px;">S34</td> <td style="padding: 0 10px;">S35</td> </tr> </table> <p>1975</p> </div> <p>from which</p> <p style="padding-left: 40px;">B.L.M. electronic control station E.C. 7, Group 226, hereinbefore described, bears N.82°30'W., 285.87 chs. dist.</p> <p>Land: mountainous. Soil: rock, tundra. No timber.</p>	S27	S26	S34	S35
S27	S26				
S34	S35				
	<p>East, bet. secs. 26 and 35.</p> <p>Over rolling hills.</p>				
80.00	<p>Point for the cor. of secs. 25, 26, 35, and 36; not monumented.</p>				
	<p>East, bet. secs. 25 and 36.</p> <p>Over rolling hills.</p>				
80.00	<p>Point for the cor. of secs. 25, 30, 31, and 36.</p> <p>Set an iron post, 28 ins. long, 2 1/2 ins. diam., 26 ins. in the ground, with brass cap mkd.</p> <div style="text-align: center; margin: 10px 0;"> <p>T10S</p> <table style="margin: auto; border-collapse: collapse;"> <tr> <td style="border-right: 1px solid black; padding: 0 10px;">S25</td> <td style="padding: 0 10px;">S30</td> </tr> <tr> <td style="border-right: 1px solid black; padding: 0 10px;">S36</td> <td style="padding: 0 10px;">S31</td> </tr> </table> <p>R35W R34W 1975</p> </div>	S25	S30	S36	S31
S25	S30				
S36	S31				

SUBDIVISIONAL LINES
T.10 S., R.35 W., KATEEL RIVER MERIDIAN, ALASKA

CHAINS

Raise a mound of stone, 3 ft. base, 2 ft. high,
1 lk. W. of monument.

Land: mountainous.
Soil: rock, tundra.
No timber.

SURVEY OF A PORTION OF THE
SUBDIVISIONAL LINES OF T.10 S.,
R.34 W., KATEEL RIVER MERI-
DIAN, ALASKA.

From the cor. of secs. 25, 30, 31, and 36, Tps.
10 S., Rs. 34 and 35 W.

East, bet. secs. 30 and 31.

Over rolling mountains.

76.72 Point for the cor. of secs. 29, 30, 31, and 32;
not monumented.

East, bet. secs. 29 and 32.

Over rolling mountains.

80.00 Point for the cor. of secs. 28, 29, 32, and 33.

Set an iron post, 28 ins. long. 2 1/2 ins.
diam., 26 ins. in the ground, with brass cap
mkd.

T10S R34W

S29	S28
S32	S33

1975

from which

B.L.M. electronic control station E.C. 8,
Group 226, a 9/16 in. copper-coated steel
rod, 36 ins. long, driven 30 ins. in the
ground, with a 1 1/2 in. diam. brass cap,
situated atop a gravel pile, 95.6 ft. NE. of
a fence corner (fence around an Agricul-
tural Experiment Station), ±250 ft. east of
Snake River Road, S. of Rock Creek, bears
N.58°57'E., 183.22 chs. dist.

U.S. Army Corps of Engineers triangulation
station "Anvil USE 1944", a standard Corps
of Engineers brass disk set in the top of
Anvil Rock, the highest and most prominent
point on Anvil Mountain, bears
S.63°13'E., 302.32 chs. dist.

Land: rolling mountains.
Soil: rock, tundra, permafrost.
No timber.

SUBDIVISIONAL LINES
T.10 S., R.34 W., KATEEL RIVER MERIDIAN, ALASKA

CHAINS					
80.00	<p>N.0°07'W., bet. secs. 28 and 29.</p> <p>Over low rolling hills along the western edge of the Snake River Valley.</p> <p>Point for the cor. of secs. 20, 21, 28, and 29; not monumented.</p>				
80.00	<p>N.0°07'W., bet. secs. 20 and 21.</p> <p>Over low rolling hills.</p> <p>Point for the cor. of secs. 16, 17, 20, and 21.</p> <p>Set an iron post, 28 ins. long, 2 1/2 ins. diam., 26 ins. in the ground, with brass cap mkd.</p> <div style="text-align: center; margin: 10px 0;"> <p>T10S R34W</p> <table style="margin: auto; border-collapse: collapse;"> <tr> <td style="border-right: 1px solid black; padding: 0 10px;">S17</td> <td style="padding: 0 10px;">S16</td> </tr> <tr> <td style="border-right: 1px solid black; padding: 0 10px;">S20</td> <td style="padding: 0 10px;">S21</td> </tr> </table> <p>1975</p> </div> <p>from which</p> <p style="margin-left: 40px;">B.L.M. electronic control station E.C. 9, Group 226, a 9/16 in. copper-coated steel rod, 36 in. long, driven 28 ins. in the ground, with a 1 1/2 in. diam. brass cap, situated approx. 300 ft. N. of Prospect Creek, 200 ft. E. of Snake River Road, approx. 6 ft. east of a 3 ft. x 4 ft. x 12 ft. limestone boulder in place, bears N.48°34'E., 141.35 chs. dist.</p> <p style="margin-left: 40px;">B.L.M. electronic control station E.C. 8, Group 226, hereinbefore described, bears S.67°24'E., 170.38 chs. dist.</p> <p>Land: rolling hills. Soil: rock, silt, tundra. No timber.</p>	S17	S16	S20	S21
S17	S16				
S20	S21				
80.00	<p>N.0°07'W., bet. secs. 16 and 17.</p> <p>Over low rolling hills along a general E. slope up the western edge of the Snake River Valley.</p> <p>Point for the cor. of secs. 8, 9, 16, and 17; not monumented.</p>				
80.00	<p>N.0°07'W., bet. secs. 8 and 9.</p> <p>Over low rolling hills.</p> <p>Point for the cor. of secs. 4, 5, 8, and 9.</p> <p>Set an iron post, 28 ins. long, 2 1/2 ins. diam., 26 ins. in the ground, with brass cap mkd.</p>				

SUBDIVISIONAL LINES
T.10 S., R.34 W., KATEEL RIVER MERIDIAN, ALASKA

CHAINS

T10S R34W

S5	S4
S8	S9

1975

from which

B.L.M. electronic control station E.C. 9,
Group 226, hereinbefore described, bears
S.58°00'E., 125.36 chs. dist.

Land: mountainous.
Soil: rocky and tundra.
No timber.

N.0°07'W., bet. secs. 4 and 5.

Over low rolling hills.

3.96 Intersect line 3-4, U.S.M.S. No. 1159.

Set a 9/16 in. diam. copper-coated steel rod,
36 ins. long, 24 ins. in the ground, with a
1 1/2 in. diam. brass cap mkd.

MS
1159
S5 | S4
CC
T10S R34W
1975

1975

from which

Cor. No. 3, U.S.M.S. No. 1159, a schist
stone, 24x15x13 ins., firmly set and marked
3B-3-1159, bears S.30°36'E., 9.04 chs.
dist.

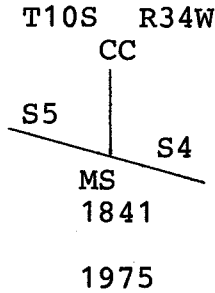
Cor. No. 4, U.S.M.S. No. 1159, identical
with Cor. No. 3, No. 2 Below on Bolder
Creek Placer, U.S.M.S. No. 1841, a schist
stone, 27x10x6 ins., firmly set and marked
3B-4-1159, bears N.30°36'W., 9.13
chs. dist.

18.01 Intersect line 1-2, U.S.M.S. No. 1841.

Set a 9/16 in. diam. copper-coated steel rod,
36 ins. long, 24 ins. in the ground, with 1 1/2
in. diam. brass cap mkd.

SUBDIVISIONAL LINES
T.10 S., R.34 W., KATEEL RIVER MERIDIAN, ALASKA

CHAINS



from which

Cor. No. 2, No. 2 Below on Bolder Creek Placer, U.S.M.S. No. 1841, identical with Cor. No. 1, U.S.M.S. No. 1159, a slate stone 35x14x5 ins. firmly set and marked 3B-1-1159 and 2-2B-1841, bears S.47°42'E., 1.75 chs. dist.

Cor. No. 1, No. 2 Below on Bolder Creek Placer, U.S.M.S. No. 1841, identical with Cor. No. 1, No. 1 Placer, U.S.M.S. No. 1841, as determined from the original witness cor., bearing N.35°52'W., 5.41 chs. dist., a schist stone 26x12x8 ins., firmly set and marked W.C. 1-1B-1-2B-1841, bears N.47°42'W., 14.51 chs. dist.

80.00 Point for the cor. of secs. 4, 5, 32, and 33; not monumented.

SURVEY OF A PORTION OF THE
SUBDIVISIONAL LINES OF
T.9 S., R.34 W., KATEEL
RIVER MERIDIAN, ALASKA.

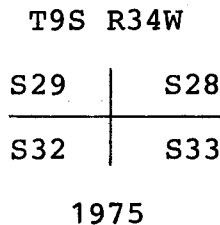
From the cor. of secs. 4, 5, 32, and 33, Tps. 9 and 10 S., R.34 W.

N.0°07'W., bet. secs. 32 and 33.

Over steep mountainous terrain.

80.00 Point for the cor. of secs. 28, 29, 32, and 33.

Set an iron post, 28 ins. long, 2 1/2 ins. diam., 26 ins. in the ground, with brass cap mkd.



from which

B.L.M. electronic control station E.C. 10, Group 226, a 9/16 in. copper-coated steel rod, 36 ins. long, driven 32 ins. in the ground, with a 1 1/2 in. diam. brass cap, situated approx. 105 ft. east of Milepost

SUBDIVISIONAL LINES
T.9 S., R.34 W., KATEEL RIVER MERIDIAN, ALASKA

CHAINS

11 on Snake River Road, on a sidehill sloping to road, bears S.43°05'E., 184.41 chs. dist.

Raise a mound of stone, 3 ft. base, 3 1/2 ft. high, 1 lk. west of monument.

Land: mountainous.
Soil: rock, tundra.
No timber.

N.0°07'W., bet. secs. 28 and 29.

Over steep mountainous terrain.

80.00 Point for the cor. of secs. 20, 21, 28, and 29; not monumented.

N.0°07'W., bet. secs. 20 and 21.

Over steep mountainous terrain.

80.00 Point for the cor. of secs. 16, 17, 20, and 21.

Set an iron post, 28 ins. long, 2 1/2 ins. diam., 26 ins. in the ground, with brass cap mkd.

T9S R34W

S17	S16
S20	S21

1975

from which

B.L.M. electronic control station E.C. 10, Group 226, hereinbefore described, bears S.23°12'E., 320.62 chs. dist.

B.L.M. electronic control station E.C. 4, Group 226, a 9/16 in. copper-coated steel rod, 36 ins. long, driven 24 ins. in ground, with a 1 1/2 in. diam. brass cap, in a mound of stone, 4 ft. base, to top; situated on a flat top mountain (approx. 250 ft. across), overlooking Bangor Creek to the South and Hazel Gulch to the East, bears N.23°06'W., 49.71 chs. dist.

Raise a mound of stone, 2 ft. base, 2 ft. high, 1 lk. W. of monument.

Land: mountainous.
Soil: rock and tundra.
No timber.

East, bet. secs. 16 and 21.

Over steep mountainous terrain.

80.00 Point for the cor. of secs. 15, 16, 21, and 22; not monumented.

SUBDIVISIONAL LINES
T.9 S., R.34 W., KATEEL RIVER MERIDIAN, ALASKA

CHAINS					
80.00	<p>East, bet. secs. 15 and 22.</p> <p>Over steep mountainous terrain.</p> <p>Point for the cor. of secs. 14, 15, 22, and 23.</p> <p>Set an iron post, 28 ins. long, 2 1/2 ins. diam., 26 ins. in the ground, with brass cap mkd.</p> <div style="text-align: center; margin: 10px 0;"> <p>T9S R34W</p> <table style="margin: auto; border-collapse: collapse;"> <tr> <td style="border-right: 1px solid black; padding: 5px;">S15</td> <td style="padding: 5px;">S14</td> </tr> <tr> <td style="border-right: 1px solid black; padding: 5px;">S22</td> <td style="padding: 5px;">S23</td> </tr> </table> <p>1975</p> </div> <p>from which</p> <p style="margin-left: 40px;">B.L.M. electronic control station E.C. 11, Group 226, a 9/16 in. diam. copper-coated steel rod, 36 ins. long, driven 25 ins. in the ground, with a 1 1/2 in. diam. brass cap, situated on top of a prominent rock ledge overlooking the Snake River, approx. 450 ft. west of Snake River Road and 0.9 of a mile northerly of the Seattle Creek crossing, bears N.73°09'E., 100.00 chs. dist.</p> <p>Raise a mound of stone, 3 ft. base, 2 ft. high, 1 lk. W. of monument.</p> <p>Land: mountainous. Soil: rock and tundra. No timber.</p>	S15	S14	S22	S23
S15	S14				
S22	S23				
80.00	<p>East, bet. secs. 14 and 23.</p> <p>Over a general E. slope across the Snake River.</p> <p>Point for the cor. of secs. 13, 14, 23, and 24.</p> <p>Set an iron post, 28 ins. long, 2 1/2 ins. diam., 26 ins. in the ground, with brass cap mkd.</p> <div style="text-align: center; margin: 10px 0;"> <p>T9S R34W</p> <table style="margin: auto; border-collapse: collapse;"> <tr> <td style="border-right: 1px solid black; padding: 5px;">S14</td> <td style="padding: 5px;">S13</td> </tr> <tr> <td style="border-right: 1px solid black; padding: 5px;">S23</td> <td style="padding: 5px;">S24</td> </tr> </table> <p>1975</p> </div> <p>from which</p> <p style="margin-left: 40px;">B.L.M. electronic control station E.C. 11, Group 226, hereinbefore described, bears N.28°29'E., 32.96 chs. dist.</p> <p>Land: mountainous. Soil: rock and tundra. No timber; willow brush in river bottom.</p>	S14	S13	S23	S24
S14	S13				
S23	S24				

SUBDIVISIONAL LINES
T.9 S., R.34 W., KATEEL RIVER MERIDIAN, ALASKA

CHAINS					
80.00	<p>N.0°02'W., bet. secs. 13 and 14.</p> <p>Over rolling low hills along the easterly edge of the Snake River Valley.</p> <p>Point for the cor. of secs. 11, 12, 13, and 14.</p> <p>Set an iron post, 28 ins. long, 2 1/2 ins. diam., 26 ins. in the ground, with brass cap mkd.</p> <div style="text-align: center;"> <p>T9S R34W</p> <table style="margin: auto; border-collapse: collapse;"> <tr> <td style="border-right: 1px solid black; padding: 2px 10px;">S11</td> <td style="padding: 2px 10px;">S12</td> </tr> <tr> <td style="border-right: 1px solid black; padding: 2px 10px;">S14</td> <td style="padding: 2px 10px;">S13</td> </tr> </table> <p>1975</p> </div> <p>from which</p> <p style="padding-left: 40px;">B.L.M. electronic control station E.C. 11, Group 226, hereinbefore described, bears S.17°10'E., 53.41 chs. dist.</p> <p>Land: low hills and river valley. Soil: rock, tundra and permafrost. No timber.</p>	S11	S12	S14	S13
S11	S12				
S14	S13				
80.00	<p>N.0°02'W., bet. secs. 11 and 12.</p> <p>Across Snake River Valley, then over a steep mountainous general E. slope.</p> <p>Point for the cor. of secs. 1, 2, 11, and 12; not monumented.</p>				
80.00	<p>N.0°02'W., bet. secs. 1 and 2.</p> <p>Across Snake River Valley then over a steep mountainous general E. Slope.</p> <p>Intersect the Second Stan. Par. S.; point for the closing cor. of secs. 1 and 2.</p> <p>Set an iron post, 28 ins. long, 2 1/2 ins. diam., 26 ins. in the ground, with brass cap mkd.</p> <div style="text-align: center;"> <p>T8S R33W</p> <table style="margin: auto; border-collapse: collapse;"> <tr> <td colspan="2" style="border-top: 1px solid black; padding: 2px 10px;">S32</td> </tr> <tr> <td style="border-right: 1px solid black; padding: 2px 10px;">S2</td> <td style="padding: 2px 10px;">S1</td> </tr> </table> <p>T9S R34W CC</p> <p>1975</p> <p>Raise a mound of stone, 2 ft. base, 2 ft. high, 1 lk. S. of monument.</p> </div>	S32		S2	S1
S32					
S2	S1				

SUBDIVISIONAL LINES
T.9 S., R.34 W., KATEEL RIVER MERIDIAN, ALASKA

CHAINS																			
	<p>from which</p> <p>B.L.M. electronic control station E.C. 3, Group 226, a 9/16 in. diam. copper-coated steel rod, 36 ins. long, driven 15 ins. in bedrock, with a 1 1/2 in. diam. brass cap, in a mound of stone, 2 1/2 ft. base, to top, situated on a high limestone knob overlooking Willow Creek to the South and Nome River to the Southeast, bears S.76°49'E., 177.16 chs. dist.</p> <p>From this point the stan. cor. of Tps. 8 S., Rs. 33 and 34 W., bears West, 119.93 chs. dist.</p> <p>Set an iron post, 28 ins. long, 2 1/2 ins. diam., 26 ins. in the ground, with brass cap mkd.</p> <div style="text-align: center;"> <table style="margin-left: auto; margin-right: auto;"> <tr><td></td><td>SC</td><td></td></tr> <tr><td></td><td>T8S</td><td></td></tr> <tr><td>R34W</td><td> </td><td>R33W</td></tr> <tr><td>S36</td><td> </td><td>S31</td></tr> <tr><td colspan="3" style="border-top: 1px solid black;"></td></tr> <tr><td colspan="3">1975</td></tr> </table> </div> <p>from which</p> <p>B.L.M. electronic control station E.C. 3, Group 226, hereinbefore described, bears S.82°10'E., 295.21 chs. dist.</p> <p>U.S.L.M. No. 1838, a lime-schist block 2x4x1 ft., in place, marked USLM 1838 and a cross on top surface, bears S.7°57'W., 134.99 chs. dist.</p> <p>Raise a mound of stone, 2 ft. base, 2 ft. high, 1 lk. N. of monument.</p> <p>Land: mountainous. Soil: rock and tundra. No timber.</p>		SC			T8S		R34W		R33W	S36		S31				1975		
	SC																		
	T8S																		
R34W		R33W																	
S36		S31																	
1975																			
	<p>SURVEY OF A PORTION OF THE SOUTH BOUNDARY (2d STAN. PAR. S) T.8 S., R.33 W., KATEEL RIVER MERIDIAN, ALASKA.</p>																		
	<p>From the closing cor. of secs. 1 and 2, T.9 S., R.34 W.</p> <p>East, along the Second Stan. Par.</p> <p>Over rolling hills.</p>																		
40.07	Point for Stan. cor. of secs. 32 and 33; not monumented.																		
	<p>East, along the Second Stan. Par. S.</p> <p>Over rolling hills.</p>																		
39.93	Point for the closing cor. of Tps. 9S., Rs. 33 and 34 W.																		

S. BDY.,
T. 8 S., R. 33 W., (2d STAN. PAR. S)
KATEEL RIVER MERIDIAN, ALASKA

CHAINS

Set an iron post, 28 ins. long, 2 1/2 ins. diam., 26 ins. in the ground, with brass cap mkd.

T8S R33W

S33

S1		S6
R34W		R33W

T9S

CC

1975

from which

B.L.M. electronic control station E.C. 11, Group 226, hereinbefore described, bears S.16°56'W., 220.59 chs. dist.

Raise a mound of stone, 3 ft. base, 2 ft. high, 1 lk. S. of monument.

Land: mountainous.

Soil: rock and tundra.

No timber.

SURVEY OF THE EAST BOUNDARY
OF T. 9 S., R. 34 W.,
KATEEL RIVER MERIDIAN,
ALASKA.

From the closing cor. of Tps. 9 S., Rs. 33 and 34 W.

South, bet. secs. 1 and 6, Tps. 9 S., Rs. 33 and 34 W.

Over low rolling hills, along a general W. slope.

80.00 Point for the cor. of secs. 1, 6, 7, and 12; not monumented.

South, bet. secs. 7 and 12.

Over low rolling hills along a general W. slope.

80.00 Point for the cor. of secs. 7, 12, 13, and 18.

Set an iron post, 28 ins. long, 2 1/2 ins. diam., 26 ins. in the ground, with brass cap mkd.

T9S

R34W R33W

S12		S7
-----	--	----

S13		S18
-----	--	-----

1975

E. BDY.,
T.9 S., R.34 W.,
KATEEL RIVER MERIDIAN, ALASKA

CHAINS

from which

B.L.M. electronic control station E.C. 3,
Group 226, hereinbefore described, bears
N.37°44'E., 151.14 chs. dist.

Land: mountainous.
Soil: rock & tundra.
No timber.

South, bet. secs. 13 and 18.

Over steep mountainous terrain.

80.00 Point for the cor. of secs. 13, 18, 19, and 24;
not monumented.

South bet. secs. 19 and 24.

Over steep mountainous terrain.

80.00 Point for the cor. of secs. 19, 24, 25, and 30.

Set an iron post, 28 ins. long, 2 1/2 ins.
diam., 26 ins. in the ground, with brass cap
mkd.

T9S

R34W	R33W
S24	S19
S25	S30

1975

from which

B.L.M. electronic control station E.C. 11,
Group 226, hereinbefore described, bears
N.30°32'W., 126.52 chs. dist.

Land: mountainous.
Soil: rock, tundra, permafrost.
No timber.

South, bet. secs. 25 and 30.

Over steep mountainous terrain.

80.00 Point for the cor. of secs. 25, 30, 31, and 36;
not monumented.

South, bet. secs. 31 and 36.

Over steep mountainous terrain.

80.00 Point for the cor. of Tps. 9 and 10 S., Rs. 33
and 34 W.

Set an iron post, 28 ins. long, 2 1/2 ins.
diam., 26 ins. in the ground, with brass cap
mkd.

E. BDY.,
T.9 S., R.34 W.,
KATEEL RIVER MERIDIAN, ALASKA

CHAINS

T9S	
R34W	R33W
S36	S31

S1	S6

T10S

1975

from which

B.L.M. electronic control station E.C. 10,
Group 226, hereinbefore described, bears
S.74°18'W., 201.86 chs. dist.

Raise a mound of stone, 3 ft. base, 2 ft. high,
1 lk. W. of monument.

Land: mountainous.
Soil: rock, tundra.
No timber.

SURVEY OF A PORTION OF
THE NORTH BOUNDARY OF
T.10 S., R.34 W., KATEEL
RIVER MERIDIAN, ALASKA

From the cor. of Tps. 9 and 10 S., Rs. 33 and
34 W.

West, bet. secs. 1 and 36.

Over steep mountainous terrain.

80.00 Point for the cor. of secs. 1, 2, 35, and 36.

Set an iron post, 28 ins. long, 2 1/2 ins.
diam., 26 ins. in the ground, with brass cap
mkd.

T9S R34W	
S35	S36

S2	S1

T10S

1975

from which

B.L.M. electronic control station E.C. 10,
Group 226, hereinbefore described, bears
S.64°25'W., 126.72 chs. dist.

Cor. No. 2, P.D. Group on Snake River,
M.S. No. 1852, a fir post, 4 ins. square,
extending 1 ft. above ground, firmly set,
and mkd., 1 PDGE 1852, bears N.60°27'W.,
91.82 chs. dist.

Raise a mound of stone, 3 ft. base, 1 1/2 ft.
high, 1 lk. W. of monument.

N. BDY.,
T.10 S., R.34 W.,
KATEEL RIVER MERIDIAN, ALASKA

CHAINS

Land: mountainous.
Soil: rock and tundra.
No timber.

SURVEY OF A PORTION OF THE
SUBDIVISIONAL LINES OF T.10 S.,
R.34 W., KATEEL RIVER MERIDIAN, ALASKA

From the cor. of secs. 1, 2, 35, and 36, Tps. 9
and 10 S., R.34 W.

S.0°02'E., bet. secs. 1 and 2.

Over steep mountainous terrain.

80.00 Point for the cor. of secs. 1, 2, 11, and 12.

Set an iron post, 28 ins. long, 2 1/2 ins.
diam., 26 ins. in the ground, with brass cap
mkd.

T10S R34W

S2	S1
S11	S12

1975

from which

B.L.M. electronic control station E.C. 10,
Group 226, hereinbefore described, bears
N.77°32'W., 117.11 chs. dist.

Raise a mound of stone, 3 ft. base, 2 ft. high,
1 1/2 lks. W. of monument.

Land: mountainous.
Soil: rock and tundra.
No timber.

West, bet. secs. 2 and 11.

Over steep mountainous terrain.

80.00 Point for the cor. of secs. 2, 3, 10, and 11.

Set an iron post, 28 ins. long, 2 1/2 ins.
diam., 26 ins. in the ground, with brass cap
mkd.

T10S R34W

S3	S2
S10	S11

1975

SUBDIVISIONAL LINES
T.10 S., R.34 W., KATEEL RIVER MERIDIAN, ALASKA

CHAINS

from which

B.L.M. electronic control station E.C. 10,
Group 226, hereinbefore described, bears
N.53°41'W., 42.64 chs. dist.

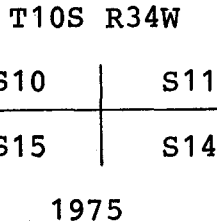
Land: mountainous.
Soil: rock and tundra.
No timber.

S.0°04'E., bet. secs. 10 and 11.

Over rolling hills.

80.00 Point for the cor. of secs. 10, 11, 14, and 15.

Set an iron post, 28 ins. long, 2 1/2 ins.
diam., 26 ins. in the ground, with brass cap
mkd.



from which

B.L.M. electronic control station E.C. 9,
Group 226, hereinbefore described, bears
N.75°54'W., 55.52 chs. dist.

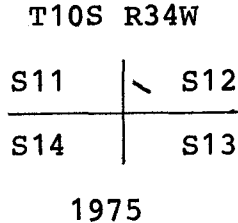
Land: rolling hills.
Soil: rock, tundra and permafrost.
No timber.

East, bet. secs. 11 and 14.

Over steep terrain.

80.00 Point for the cor. of secs. 11, 12, 13, and 14.

Set an iron post, 28 ins. long, 2 1/2 ins.
diam., 26 ins. in the ground, with brass cap
mkd.



from which

Cor. No. 4, No. 6 Above Right Hand Branch
Placer, U.S.M.S. No. 721, a 28x12x6 in.
schist boulder, firmly set and marked 4/721
bears S.0°38'W., 43.49 chs. dist.

B.L.M. electronic control station E.C. 8,
Group 226, hereinbefore described, bears
S.29°38'W., 167.43 chs. dist.

SUBDIVISIONAL LINES
T.10 S., R.34 W., KATEEL RIVER MERIDIAN, ALASKA

CHAINS

Raise a mound of stone, 2 ft. base, 1 1/2 ft. high, 1 lk. W. of monument.

Land: mountainous.
Soil: rock, tundra.
No timber.

S.0°02'E., bet. secs. 13 and 14.

Over mountainous terrain.

80.00 Point for the cor. of secs. 13, 14, 23, and 24.

Set an iron post, 28 ins. long, 2 1/2 ins. diam., 26 ins. in the ground, with brass cap mkd.

T10S R34W	
S14	S13
S23	S24

1975

from which

B.L.M. electronic control station E.C. 8, Group 226, hereinbefore described, bears S.51°38'W., 105.61 chs. dist.

Land: mountainous.
Soil: rock, tundra, permafrost.
No timber.

East, bet. secs. 13 and 24.

Over mountainous terrain.

80.00 Point for the cor. of secs. 13, 18, 19, and 24.

Set an iron post, 28 ins. long, 2 1/2 ins. diam., 26 ins. in the ground, with brass cap mkd.

T10S	
R34W	R33W
S13	S18
S24	S19

1975

from which

B.L.M. electronic control station E.C. 12, Group 226, a 9/16 in. diam., copper-coated steel rod, 36 ins. long, driven 30 ins. in the ground, with a 1 1/2 in. diam. brass cap, situated on the North end of the top of King Mountain, N.5°E., 5 ft. from a mound of stone, 3 ft. base, 3 ft. high, bears S.43°30'E., 117.42 chs. dist.

SUBDIVISIONAL LINES
T.10 S., R.34 W., KATEEL RIVER MERIDIAN, ALASKA

CHAINS

U.S.L.M. No. 10 (for U.S.M.S. No. 432)
a pyramid shaped rock, 6 in. top, 2 ft.
base, 2 1/2 ft. high, firmly set and marked
USLM 10 and a cross on top, bears
S.14°51'E., 34.48 chs. dist.

Raise a mound of stone, 2 ft. base, 1 1/2 ft.
high, 1 lk. W. of monument.

Land: mountainous.
Soil: rock and tundra.
No timber.

SURVEY OF A PORTION OF THE
SUBDIVISIONAL LINES OF T.10 S.,
R.33 W., KATEEL RIVER MERI-
DIAN, ALASKA

From the cor. of secs. 13, 18, 19, and 24,
Tps. 10 S., Rs. 33 and 34 W.

East, bet. secs. 18 and 19.

Over mountainous terrain.

76.21 Point for the cor. of secs. 17, 18, 19, and 20.

Set an iron post, 28 ins. long, 2 1/2 ins.
diam., 26 ins. in the ground, with brass cap
mkd.

T10S R33W	
S18	S17
S19	S20

1975

from which

B.L.M. electronic control station E.C. 12,
Group 226, hereinbefore described, bears
S.3°04'E., 85.32 chs. dist.

Raise a mound of stone, 2 ft. base, 2 ft. high,
1 lk. W. of monument.

Land: mountainous.
Soil: rock and tundra.
No timber.

N.0°09'W., bet. secs. 17 and 18.

Over rolling hills.

80.00 Point for the cor. of secs. 7, 8, 17, and 18; not
monumented.

N.0°09'W., bet. secs. 7 and 8.

Over rolling hills.

80.00 Point for the cor. of secs. 5, 6, 7, and 8.

SUBDIVISIONAL LINES
T.10 S., R.33 W., KATEEL RIVER MERIDIAN, ALASKA

CHAINS

Set an iron post, 28 ins. long, 2 1/2 ins. diam., 26 ins. in the ground, with brass cap mkd.

T10S R33W

S6	S5
S7	S8

1975

from which

U.S.C.&G.S. triangulation station "Banner 1944", a 3 1/2 in. brass disk on a 2 in. iron pipe, projecting 6 ins. above ground, situated on a low slope above the junction of Banner Creek and Nome River, 60 ft. SE of a ditch, bears N.58°28'E., 67.79 chs. dist.

Land: mountainous.
Soil: rock and tundra.
No timber.

N.0°09'W., bet. secs. 5 and 6.

Over rolling hills.

80.00 Point for the cor. of secs. 5, 6, 31, and 32, not monumented.

SURVEY OF A PORTION OF THE
SUBDIVISIONAL LINES OF T.9 S.,
R.33 W., KATEEL RIVER MERI-
DIAN, ALASKA

From the cor. of secs. 5, 6, 31, and 32, Tps. 9 and 10 S., R.33 W.

N.0°09'W., bet. secs. 31 and 32.

Over rolling hills.

80.00 Point for the cor. of secs. 29, 30, 31, and 32.

Set an iron post, 28 ins. long, 2 1/2 ins. diam., 26 ins. in the ground, with brass cap mkd.

T9S R33W

S30	S29
S31	S32

1975

No accessories available at this cor.

SUBDIVISIONAL LINES
T.9 S., R.33 W., KATEEL RIVER MERIDIAN, ALASKA

CHAINS					
	<p>Land: mountainous. Soil: rock and tundra. No timber.</p>				
	<p>N.0°09'W., bet. secs. 29 and 30.</p> <p>Over rolling hills.</p>				
80.00	<p>Point for the cor. of secs. 19, 20, 29, and 30; not monumented.</p>				
	<p>N.0°09'W., bet. secs. 19 and 20.</p> <p>Over rolling hills.</p>				
80.00	<p>Point for the cor. of secs. 17, 18, 19, and 20.</p> <p>Set an iron post, 28 ins. long, 2 1/2 ins. diam., 26 ins. in the ground, with brass cap mkd.</p>				
	<p>T9S R33W</p> <table style="margin: auto; border-collapse: collapse;"> <tr> <td style="border-right: 1px solid black; padding: 0 10px;">S18</td> <td style="padding: 0 10px;">S17</td> </tr> <tr> <td style="border-right: 1px solid black; padding: 0 10px;">S19</td> <td style="padding: 0 10px;">S20</td> </tr> </table> <p>1975</p>	S18	S17	S19	S20
S18	S17				
S19	S20				
	<p>from which</p> <p style="padding-left: 40px;">B.L.M. electronic control station E.C. 3, Group 226, hereinbefore described, bears N.5°07'E., 200.31 chs. dist.</p>				
	<p>Land: rolling. Soil: rock, tundra and permafrost. No timber.</p>				
	<p>N.0°09'W., bet. secs. 17 and 18.</p> <p>Over rolling hills along the western edge of Nome River Valley.</p>				
80.00	<p>Point for the cor. of secs. 7, 8, 17, and 18; not monumented.</p>				
	<p>N.0°09'W., bet. secs. 7 and 8.</p> <p>Over rolling hills along the western edge of Nome River Valley.</p>				
80.00	<p>Point for the cor. of secs. 5, 6, 7, and 8.</p> <p>Set an iron post, 28 ins. long, 2 1/2 ins. diam., 26 ins. in the ground, with brass cap mkd.</p>				
	<p>T9S R33W</p> <table style="margin: auto; border-collapse: collapse;"> <tr> <td style="border-right: 1px solid black; padding: 0 10px;">S6</td> <td style="padding: 0 10px;">S5</td> </tr> <tr> <td style="border-right: 1px solid black; padding: 0 10px;">S7</td> <td style="padding: 0 10px;">S8</td> </tr> </table> <p>1975</p>	S6	S5	S7	S8
S6	S5				
S7	S8				

SUBDIVISIONAL LINES
T.9 S., R.33 W., KATEEL RIVER MERIDIAN, ALASKA

CHAINS

from which

B.L.M. electronic control station E.C. 3,
Group 226, hereinbefore described, bears
N.24°51'E., 43.55 chs. dist.

Raise a mound of stone, 2 ft. base, 2 ft. high,
1 lk. W. of monument.

Land: mountainous.
Soil: rock and tundra.
No timber.

East, bet. secs. 5 and 8.

Over rolling hills.

80.00 Point for the cor. of secs. 4, 5, 8, and 9.

Set an iron post, 28 ins. long, 2 1/2 ins.
diam., 26 ins. in the ground, with brass cap
mkd.

T9S R33W

S5	S4
S8	S9

1975

No accessories available at this corner.

Land: mountainous.
Soil: rock and tundra.
No timber.

N.0°07'W., bet. secs. 4 and 5.

Over a steep SE. slope.

80.00 Intersect the Second Stan. Par. S.; point for the closing cor. of secs. 4 and 5.

Set an iron post, 28 ins. long, 2 1/2 ins.
diam., 26 ins. in the ground, with brass cap
mkd.

T8S R33W
S35

S5	S4
----	----

T9S R33W
CC

1975

from which

B.L.M. electronic control station E.C. 3,
Group 226, hereinbefore described, bears
S.56°39'W., 73.63 chs. dist.

Raise a mound of stone, 3 ft. base, 2 ft. high,
1 lk. N. of monument.

SUBDIVISIONAL LINES
T.9 S., R.33 W., KATEEL RIVER MERIDIAN, ALASKA

CHAINS

Land: mountainous.
Soil: rock and tundra.
No timber.

SURVEY OF A PORTION OF THE
SOUTH BOUNDARY (2d STAN. PAR.
S.) T.8 S., R.33 W., KATEEL
RIVER MERIDIAN, ALASKA

From the closing cor. of secs. 4 and 5, T.9 S.,
R.33 W.

East, along the Second Stan Par. S.

Over mountainous terrain.

31.43 Intersect line 4-1 of U.S.M.S. No. 1128.

Set a 9/16 ins. diam. copper-coated steel rod,
36 ins. long, 24 ins. in the ground, with a
1 1/2 in. diam. brass cap mkd.

1975

from which

U.S.L.M. No. 1128, a limestone outcrop,
20x15 ft. on top, marked, USLM No. 1128 and
a cross for the true point, bears
N.47°08'E., 2.31 chs. dist.

Cor. No. 1, U.S.M.S. No. 1128, a limestone,
27x15x5 ins., firmly set and marked,
4B-1-1128, bears N.18°36'E., 2.38 chs.
dist.

Cor. No. 4, U.S.M.S. No. 1128, a limestone
26x7x4 ins., firmly set and marked,
4B-4-1128, bears S.18°36'W., 16.13
chs. dist.

Left bank of Manila Creek, 10 lks. wide,
1 lk. deep, course S.50°E., bears West,
15 lks. dist.

38.28 Intersect line 1-2 of U.S.M.S. No. 1128.

Set a 9/16 in. diam. copper-coated steel rod,
36 ins. long, 8 ins. in the ground and in
a mound of stone, 3 ft. base, to top, with a
1 1/2 in. diam. brass cap mkd.

1975

S. BDY.,
T.8 S., R. 33 W., (2d STAN. PAR. S.)
KATEEL RIVER MERIDIAN, ALASKA

CHAINS			
46.13	<p>from which</p> <p>Cor. No. 2, U.S.M.S. 1128, a limestone 26x18x6 ins., firmly set and marked, 4B-2-1128, bears S.69°33'E., 1.24 chs. dist.</p> <p>Cor. No. 1, U.S.M.S. 1128, hereinbefore described, bears N.69°33'W., 6.49 chs. dist.</p> <p>Point for stan. cor. of secs. 35 and 36; not monumented.</p>		
80.00	<p>East, along the Second Stan Par. S.</p> <p>Over mountainous terrain.</p> <p>Point for the stan. cor. of Tps. 8 S., Rs. 32 and 33 W.</p> <p>Set an iron post, 28 ins. long, 2 1/2 ins. diam., 26 ins. in the ground, with brass cap mkd.</p> <div style="text-align: center;"> <p>SC T8S</p> <table border="1" style="margin: auto;"> <tr> <td>R33W S36</td> <td>R32W S31</td> </tr> </table> <p>1975</p> </div> <p>from which</p> <p>B.L.M. electronic control station E.C. 3, Group 226, hereinbefore described, bears S.77°52'W., 191.96 chs. dist.</p> <p>Land: mountainous. Soil: rock and tundra. No timber.</p>	R33W S36	R32W S31
R33W S36	R32W S31		
80.00	<p style="text-align: center;">SURVEY OF A PORTION OF THE SOUTH BOUNDARY (2d STAN. PAR. S.) T.8 S., R.32 W., KATEEL RIVER MERIDIAN, ALASKA</p> <p>From the stan. cor. of Tps. 8 S., Rs. 32 and 33 W.</p> <p>East, along the Second Stan. Par. S.</p> <p>Point for stan. cor. of secs. 31 and 32; not monumented.</p>		
33.87	<p>East, along the Second Stan. Par. S.</p> <p>Point for the closing cor. of secs. 1 and 2.</p> <p>Set an iron post, 28 ins. long, 2 1/2 ins. diam., 26 ins. in the ground, with brass cap mkd.</p>		

S. BDY.,
T.8 S., R.32 W., (2d STAN. PAR. S.)
KATEEL RIVER MERIDIAN, ALASKA

CHAINS

T8S R32W

S32

S2 | S1

CC

T9S R33W

1975

from which

B.L.M. electronic control station E.C. 3,
Group 226, hereinbefore described, bears
S.82°25'W., 304.24 chs. dist.

From this point the stan. cor. of secs. 32 and
33, T.8 S., R.32 W., bears East, 46.13 chs.
dist.

Set an iron post, 28 ins. long, 2 1/2 ins.
diam., 26 ins. in the ground, with brass cap
mkd.

SC

T8S R32W

S32 | S33

1975

Land: mountainous.
Soil: rock and tundra.
No timber.

SURVEY OF A PORTION OF THE
SUBDIVISIONAL LINES OF
T.9 S., R.33 W., KATEEL
RIVER MERIDIAN, ALASKA

From the closing cor. of secs. 1 and 2, T.9 S.,
R.33 W.

S.0°02'E., bet. secs. 1 and 2.

Over rolling hills.

80.00 Point for the cor. of secs. 1, 2, 11, and 12.

Set an iron post, 28 ins. long, 2 1/2 ins.
diam., 26 ins. in the ground, with brass cap
mkd.

T9S R33W

S2 | S1
S11 | S12

1975

Raise a mound of stone, 3 ft. base, 2 ft. high,
1 lk. W. of monument.

SUBDIVISIONAL LINES
T.9 S., R.33 W., KATEEL RIVER MERIDIAN, ALASKA

CHAINS					
	<p>Land: mountainous. Soil: rock and tundra. No timber.</p>				
	<p>West, bet. secs. 2 and 11. Over steep mountainous terrain.</p>				
80.00	<p>Point for the cor. of secs. 2, 3, 10, and 11. Set an iron post, 28 ins. long, 2 1/2 ins. diam., 26 ins. in the ground, with brass cap mkd.</p> <div style="text-align: center;"> <p>T9S R33W</p> <table border="1" style="margin: auto;"> <tr> <td style="padding: 2px;">S3</td> <td style="padding: 2px;">S2</td> </tr> <tr> <td style="padding: 2px;">S10</td> <td style="padding: 2px;">S11</td> </tr> </table> <p>1975</p> </div> <p>from which</p> <p style="padding-left: 40px;">B.L.M. electronic control station E.C. 3, Group 226, hereinbefore described, bears N.79°51'W., 225.16 chs. dist.</p> <p>Land: mountainous. Soil: rock and tundra. No timber.</p>	S3	S2	S10	S11
S3	S2				
S10	S11				
	<p>S.0°04'E., bet. secs. 10 and 11. Over steep mountainous terrain.</p>				
80.00	<p>Point for the cor. of secs. 10, 11, 14, and 15. Set an iron post, 28 ins. long, 2 1/2 ins. diam., 26 ins. in the ground, with brass cap mkd.</p> <div style="text-align: center;"> <p>T9S R33W</p> <table border="1" style="margin: auto;"> <tr> <td style="padding: 2px;">S10</td> <td style="padding: 2px;">S11</td> </tr> <tr> <td style="padding: 2px;">S15</td> <td style="padding: 2px;">S14</td> </tr> </table> <p>1975</p> </div> <p>from which</p> <p style="padding-left: 40px;">B.L.M. electronic control station E.C. 3, Group 226, hereinbefore described, bears N.61°38'W., 251.96 chs. dist.</p> <p>Land: mountainous. Soil: rock and tundra. No timber.</p>	S10	S11	S15	S14
S10	S11				
S15	S14				
	<p>West, bet. secs. 10 and 15. Over steep mountainous terrain.</p>				

SUBDIVISIONAL LINES
T.9 S., R.33 W., KATEEL RIVER MERIDIAN, ALASKA

CHAINS

80.00 Point for the cor. of secs. 9, 10, 15, and 16.

Set an iron post, 28 ins. long, 2 1/2 ins. diam., 26 ins. in the ground, with brass cap mkd.

T9S R33W

S9	S10
S16	S15

1975

from which

B.L.M. electronic control station E.C. 3, Group 226, hereinbefore described, bears N.49°51'W., 185.48 chs. dist.

Land: mountainous.
Soil: rock and tundra.
No timber.

S.0°05'E., bet. secs. 15 and 16.

Over steep mountainous terrain.

80.00 Point for the cor. of secs. 15, 16, 21, and 22.

Set an iron post, 28 ins. long, 2 1/2 ins. diam., 12 ins. in the ground and in a mound of stone, 3 ft. base, to top, with brass cap mkd.

T9S R33W

S16	S15
S21	S22

1975

from which

B.L.M. electronic control station E.C. 3, Group 226, hereinbefore described, bears, N.35°25'W., 244.89 chs. dist.

Land: mountainous.
Soil: rock and tundra.
No timber.

S.0°05'E., bet. secs. 21 and 22.

Over steep mountainous terrain.

80.00 Point for the cor. of secs. 21, 22, 27, and 28; not monumented.

S.0°05'E., bet. secs. 27 and 28.

Over steep mountainous terrain.

80.00 Point for the cor. of secs. 27, 28, 33, and 34.

SUBDIVISIONAL LINES
T.9 S., R.33 W., KATEEL RIVER MERIDIAN, ALASKA

CHAINS

Set an iron post, 28 ins. long, 2 1/2 ins. diam., 26 ins. in the ground, with brass cap mkd.

T9S R33W

S28	S27
S33	S34

1975

from which

U.S.C. & G.S. triangulation station "Banner 1944" hereinbefore described, bears S.39°18'W., 160.91 chs. dist.

Raise a mound of stone, 2 ft. base, 1 1/2 ft. high, 1 lk. W. of monument.

Land: mountainous.
Soil: rock and tundra.
No timber.

East, bet. secs. 27 and 34.

Over steep mountainous terrain.

80.00 Point for the cor. of secs. 26, 27, 34, and 35.

Set an iron post, 28 ins. long, 2 1/2 ins. diam., 26 ins. in the ground, with brass cap mkd.

T9S R33W

S27	S26
S34	S35

1975

Raise a mound of stone, 3 ft. base, 2 ft. high, 1 lk. W. of monument.

Land: mountainous.
Soil: rock and tundra.
No timber.

S.0°04'E., bet. secs. 34 and 35.

Over steep mountainous terrain.

80.00 Point for the cor. of secs. 2, 3, 34, and 35.

Set an iron post, 28 ins. long, 2 1/2 ins. diam., 26 ins. in the ground, with brass cap mkd.

SUBDIVISIONAL LINES
T.9 S., R.33 W., KATEEL RIVER MERIDIAN, ALASKA

CHAINS

T9S R33W

S34	S35
S3	S2

T10S

1975

Raise a mound of stone, 3 ft. base, 3 ft. high,
1 lk. W. of monument.

Land: mountainous.
Soil: rock and tundra.
No timber.

SURVEY OF A PORTION OF THE
SUBDIVISIONAL LINES OF
T.10 S., R.33 W., KATEEL
RIVER MERIDIAN, ALASKA

From the cor. of secs. 2, 3, 34, and 35, Tps. 9
and 10 S., R.33 W.

S.0°04'E., bet. secs. 2 and 3.

Over rolling hills.

80.00 Point for the cor. of secs. 2, 3, 10, and 11; not
monumented.

S.0°04'E., bet. secs. 10 and 11.

Over rolling hills.

80.00 Point for the cor. of secs. 10, 11, 14, and 15.

Set an iron post, 28 ins. long, 2 1/2 ins.
diam., 26 ins. in the ground, with brass cap
mkd.

T10S R33W

S10	S11
S15	S14

1975

from which

B.L.M. electronic control station E.C. 12,
Group 226, hereinbefore described, bears
S.54°59'W., 287.55 chs. dist.

Land: mountainous.
Soil: rock and tundra.
No timber.

S.0°04'E., bet. secs. 14 and 15.

Over rolling hills.

SUBDIVISIONAL LINES
T.10 S., R.33 W., KATEEL RIVER MERIDIAN, ALASKA

CHAINS					
80.00	<p>Point for the cor. of secs. 14, 15, 22, and 23; not monumented.</p> <hr/> <p>S.0°04'E., bet. secs. 22 and 23.</p> <p>Over rolling hills.</p>				
80.00	<p>Point for the cor. of secs. 22, 23, 26, and 27.</p> <p>Set an iron post, 28 ins. long, 2 1/2 ins. diam., 26 ins. in the ground, with brass cap mkd.</p> <div style="text-align: center; margin: 10px 0;"> <p>T10S R33W</p> <table style="margin: auto; border-collapse: collapse;"> <tr> <td style="border-right: 1px solid black; padding: 5px;">S22</td> <td style="padding: 5px;">S23</td> </tr> <tr> <td style="border-right: 1px solid black; padding: 5px;">S27</td> <td style="padding: 5px;">S26</td> </tr> </table> <p>1975</p> </div> <p>from which</p> <p style="margin-left: 40px;">B.L.M. electronic control station E.C. 12, Group 226, hereinbefore described, bears S.88°47'W., 235.71 chs. dist.</p> <p>Land: mountainous. Soil: rock and tundra. No timber.</p> <hr/> <p>S.0°04'E., bet. secs. 26 and 27.</p> <p>Over rolling hills.</p>	S22	S23	S27	S26
S22	S23				
S27	S26				
80.00	<p>Point for the cor. of secs. 26, 27, 34, and 35; not monumented.</p> <hr/> <p>S.0°04'E., bet. secs. 34 and 35.</p> <p>Over rolling hills.</p>				
80.00	<p>Point for the cor. of secs. 2, 3, 34, and 35.</p> <p>Set an iron post, 28 ins. long, 2 1/2 ins. diam., 26 ins. in the ground, with brass cap mkd.</p> <div style="text-align: center; margin: 10px 0;"> <p>T10S R33W</p> <table style="margin: auto; border-collapse: collapse;"> <tr> <td style="border-right: 1px solid black; padding: 5px;">S34</td> <td style="padding: 5px;">S35</td> </tr> <tr> <td style="border-right: 1px solid black; padding: 5px;">S3</td> <td style="padding: 5px;">S2</td> </tr> </table> <p>T11S</p> <p>1975</p> </div> <p>from which</p> <p style="margin-left: 40px;">U.S.C.&G.S. triangulation station "Army Peak 2 1944", a standard brass disk set in bedrock on an outcrop 8 ft. diam., 1 ft. above ground, atop Army Peak, bears S.30°37'E., 211.75 chs. dist.</p>	S34	S35	S3	S2
S34	S35				
S3	S2				

SUBDIVISIONAL LINES
T.10 S., R.33 W., KATEEL RIVER MERIDIAN, ALASKA

CHAINS

Land: rolling hills.
Soil: rock and tundra.
No timber.

SURVEY OF A PORTION OF THE
SOUTH BOUNDARY OF T.10 S.,
R.33 W., KATEEL RIVER
MERIDIAN, ALASKA

From the cor. of secs. 2, 3, 34, and 35,
Tps. 10 and 11 S., R.33 W.

East, bet. secs. 2 and 35.

Over rolling hills.

80.00 Point for the cor. of secs. 1, 2, 35, 36; not
monumented.

East, bet. secs. 1 and 36.

Over rolling hills.

80.00 Intersect the 8th G.M. West; point for the
cor. of Tps. 10 and 11 S., Rs. 32 and 33 W.

Set an iron post, 28 ins. long, 2 1/2 ins.
diam., 26 ins. in the ground, with brass cap
mkd.

T10S

R33W	R32W
S36	S31
S1	S6

T11S

1975

from which

U.S.C.&G.S. triangulation station "Army
Peak 2 1944", hereinbefore described,
bears S.16°01'W., 189.62 chs. dist.

Land: rolling low hills.
Soil: tundra.
No timber.

SURVEY OF A PORTION OF THE
NORTH BOUNDARY OF T.11 S.,
R.32 W., KATEEL RIVER
MERIDIAN, ALASKA.

From the cor. of Tps. 10 and 11 S., Rs. 32 and
33 W.

East, bet. secs. 6 and 31.

Over low rolling hills.

76.97 Point for the cor. of secs. 5, 6, 31, and 32.

N. BDY.,
T.11 S., R.32 W.,
KATEEL RIVER MERIDIAN, ALASKA

CHAINS

Set an iron post, 28 ins. long, 2 1/2 ins. diam., 26 ins. in the ground, with brass cap mkd.

T10S R32W

S31	S32
S6	S5

T11S

1975

from which

U.S.C.&G.S. triangulation station "Army Peak 2 1944", hereinbefore described, bears S.35°23'W., 223.48 chs. dist.

Raise a mound of stone, 2 ft. base, 1 1/2 ft. high, 1 lk. W. of monument.

Land: rolling hills.
Soil: rock and tundra.
No timber.

SURVEY OF A PORTION OF THE
SUBDIVISIONAL LINES OF T.11 S.,
R.32 W., KATEEL RIVER MERI-
DIAN, ALASKA

From the cor. of secs. 5, 6, 31, and 32, Tps. 10 and 11 S., R.32 W.

S.0°09'E., bet. secs. 5 and 6.

Over low rolling hills.

80.00 Point for the cor. of secs. 5, 6, 7, and 8.

Set an iron post, 28 ins. long, 2 1/2 ins. diam., 26 ins. in the ground, with brass cap mkd.

T11S R32W

S6	S5
S7	S8

1975

from which

U.S.C.&G.S. triangulation station "Army Peak 2 1944", hereinbefore described, bears S.51°45'W., 165.06 chs. dist.

Land: rolling hills.
Soil: rock and tundra.
No timber.

S.0°09'E., bet. secs. 7 and 8.

Over low rolling hills.

SUBDIVISIONAL LINES
T.11 S., R.32 W., KATEEL RIVER MERIDIAN, ALASKA

CHAINS

80.00 Point for the cor. of secs. 7, 8, 17, and 18;
not monumented.

S.0°09'E., bet. secs. 17 and 18.

Over low rolling hills.

80.00 Point for the cor. of secs. 17, 18, 19, and 20.

Set an iron post, 28 ins. long, 2 1/2 ins.
diam., 26 ins. in the ground, with brass cap
mkd.

T11S R32W

S18	S17
S19	S20

1975

from which

U.S.C.&G.S. triangulation station "Army
Peak 2 1944", hereinbefore described,
bears N.66°02'W., 142.31 chs. dist.

Land: rolling hills.

Soil: rock and tundra.

No timber.

S.0°09'E., bet. secs. 19 and 20.

Over low rolling hills.

80.00 Point for the cor. of secs. 19, 20, 29, and 30;
not monumented.

S.0°09'E., bet. secs. 29 and 30.

Over low rolling hills.

80.00 Point for the cor. of secs. 29, 30, 31, and 32.

Set an iron post, 28 ins. long, 2 1/2 ins.
diam., 26 ins. in the ground, with brass cap
mkd.

T11S R32W

S30	S29
S31	S32

1975

from which

U.S.C.&G.S. triangulation station "TIT
1900", a flat rock, with a 1 in. hole
drilled in it, set in a prominent pile
of rocks atop a low hill above Hastings
Creek, bears S.63°54'E., 137.95 chs.
dist.

SUBDIVISIONAL LINES
T.11 S., R.32 W., KATEEL RIVER MERIDIAN, ALASKA

CHAINS

Cor. No. 1, Lot 2, U.S. Survey No. 5270, surveyed concurrently, monumented with a regulation B.L.M. iron post, firmly set, with brass cap mkd.

C1
L2
S 5270

1975

bears S.87°06'W., 577.50 chs. dist.

Cor. No. 6, U.S.M.S. No. 440, a 4x4 in. fir post, firmly set, and marked, 6/440, bears S.87°06'W., 603.05 chs. dist.

Cor. No. 2, Lot 1, U.S. Survey No. 3791, a regulation B.L.M. iron post, firmly set, with brass cap mkd.

C2
S 3791
LOT 1

1963

bears S.85°15'W., 602.53 chs. dist.

Land: low rolling hills.
Soil: rock and tundra.
No timber.

East, bet. secs. 29 and 32.

Over low rolling hills.

80.00 Point for the cor. of secs. 28, 29, 32, and 33; not monumented.

East, bet. secs. 28 and 33.

Over low rolling hills.

80.00 Point for the cor. of secs. 27, 28, 33, and 34.

Set an iron post, 28 ins. long, 2 1/2 ins. diam., 26 ins. in the ground, with brass cap mkd.

T11S R32W

S28 | S27

S33 | S34

1975

from which

U.S.C.&G.S. triangulation station "TIT 1900", hereinbefore described, bears S.30°47'W., 70.71 chs. dist.

SUBDIVISIONAL LINES
T.11 S., R.32 W., KATEEL RIVER MERIDIAN, ALASKA

CHAINS

Land: low rolling hills.
Soil: rock and tundra.
No timber.

East, bet. secs. 27 and 34.

Over low rolling hills.

80.00 Point for the cor. of secs. 26, 27, 34, and 35.

Set an iron post, 28 ins. long, 2 1/2 ins. diam., 26 ins. in the ground, with brass cap mkd.

T11S R32W

S27	S26
S34	S35

1975

from which

U.S.C.&G.S. triangulation station "TIT
1900", hereinbefore described, bears
S.62°25'W., 131.12 chs. dist.

Land: low rolling hills.
Soil: rock and tundra.
No timber.

N.0°04'W., bet. secs. 26 and 27.

Over low rolling hills.

80.00 Point for the cor. of secs. 22, 23, 26, and 27;
not monumented.

N.0°04'W., bet. secs. 22 and 23.

Over low rolling hills.

80.00 Point for the cor. of secs. 14, 15, 22, and 23.

Set an iron post, 28 ins. long, 2 1/2 ins. diam., 26 ins. in the ground, with brass cap mkd.

T11S R32W

S15	S14
S22	S23

1975

from which

U.S.C.&G.S. triangulation station "TIT
1900", hereinbefore described, bears
S.27°44'W., 249.36 chs. dist.

SUBDIVISIONAL LINES
T.11 S., R.32 W., KATEEL RIVER MERIDIAN, ALASKA

CHAINS					
80.00	<p>Land: low rolling hills. Soil: rock and tundra. No timber.</p> <hr/> <p>East, bet. secs. 14 and 23. Over low rolling hills.</p> <p>Point for the cor. of secs. 13, 14, 23, and 24. Set an iron post, 28 ins. long, 2 1/2 ins. diam., 26 ins. in the ground, with brass cap mkd.</p> <div style="text-align: center;"> <p>T11S R32W</p> <table style="margin: auto; border-collapse: collapse;"> <tr> <td style="border-right: 1px solid black; padding: 2px 10px;">S14</td> <td style="padding: 2px 10px;">S13</td> </tr> <tr> <td style="border-right: 1px solid black; padding: 2px 10px;">S23</td> <td style="padding: 2px 10px;">S24</td> </tr> </table> <p>1975</p> </div> <p>from which</p> <p style="padding-left: 40px;">U.S.C.&G.S. triangulation station "TIT 1900", hereinbefore described, bears S.41°38'W., 295.23 chs. dist.</p> <p>Land: low rolling hills. Soil: rock and tundra. No timber.</p>	S14	S13	S23	S24
S14	S13				
S23	S24				
80.00	<p>N.0°02'W., bet. secs. 13 and 14. Over rolling land.</p> <p>Point for the cor. of secs. 11, 12, 13, and 14; not monumented.</p>				
80.00	<p>N.0°02'W., bet. secs. 11 and 12. Over rolling land.</p> <p>Point for the cor. of secs. 1, 2, 11, and 12. Set an iron post, 28 ins. long, 2 1/2 ins. diam., 24 ins. in the ground, with brass cap mkd.</p> <div style="text-align: center;"> <p>T11S R32W</p> <table style="margin: auto; border-collapse: collapse;"> <tr> <td style="border-right: 1px solid black; padding: 2px 10px;">S2</td> <td style="padding: 2px 10px;">S1</td> </tr> <tr> <td style="border-right: 1px solid black; padding: 2px 10px;">S11</td> <td style="padding: 2px 10px;">S12</td> </tr> </table> <p>1975</p> </div> <p>from which</p> <p style="padding-left: 40px;">B.L.M. electronic control station E.C. 2, Group 226, a 9/16 in. diam. copper-coated steel rod, 36 ins. long, driven 30 ins. in the ground with a 1 1/2 in. diam. brass cap; situated on a slight NW. slope approx. 1/4 mile S. of the Eldorado</p>	S2	S1	S11	S12
S2	S1				
S11	S12				

SUBDIVISIONAL LINES
T.11 S., R.32 W., KATEEL RIVER MERIDIAN, ALASKA

CHAINS

River and cabins along it at a point approx. 1/2 mile upstream from its confluence with Flambeau River, bears S.57°07'E., 273.90 chs. dist.

Land: low river bottom.
Soil: rock, tundra and muskeg.
No timber.

N.0°02'W., bet. secs. 1 and 2.

Over rolling land and swamp.

80.00 Point for the cor. of secs. 1, 2, 35, and 36.

Set an iron post, 28 ins. long, 2 1/2 ins. diam., 25 ins. in the ground, with brass cap mkd.

T10S R32W

S35	S36
-----	-----

S2	S1
----	----

T11S

1975

from which

B.L.M. electronic control station E.C. 2,
Group 226, hereinbefore described, bears
S.45°10'E., 324.40 chs. dist.

Land: low rolling.
Soil: rock, tundra and muskeg.
No timber.

SURVEY OF A PORTION OF THE
SUBDIVISIONAL LINES OF T.10 S.,
R.32 W., KATEEL RIVER MERI-
DIAN, ALASKA.

From the cor. of secs. 1, 2, 35, and 36, Tps. 10 and 11 S., R.32 W.

N.0°02'W., bet. secs. 35 and 36.

80.00 Point for the cor. of secs. 25, 26, 35, and 36.

Set an iron post, 28 ins. long, 2 1/2 ins. diam., 24 ins. in the ground, with brass cap mkd.

T10S R32W

S26	S25
-----	-----

S35	S36
-----	-----

1975

from which

SUBDIVISIONAL LINES
T.10 S., R.32 W., KATEEL RIVER MERIDIAN, ALASKA

CHAINS										
	<p>B.L.M. electronic control station E.C. 2, Group 226, hereinbefore described, bears S.36°42'E., 385.03 chs. dist.</p> <p>Land: low and rolling. Soil: rock, tundra and muskeg. No timber.</p>									
80.00	<p>East, bet. secs. 25 and 36.</p> <p>Over low rolling land.</p> <p>Point for the cor. of secs. 25, 30, 31, and 36.</p> <p>Set an iron post, 28 ins. long, 2 1/2 ins. diam., 25 ins. in the ground, with brass cap mkd.</p> <div style="text-align: center; margin: 10px 0;"> <p>T10S</p> <table style="margin: auto; border-collapse: collapse;"> <tr> <td style="padding: 0 10px;">R32W</td> <td style="border-left: 1px solid black; border-right: 1px solid black; padding: 0 10px;"></td> <td style="padding: 0 10px;">R31W</td> </tr> <tr> <td style="padding: 0 10px;">S25</td> <td style="border-left: 1px solid black; border-right: 1px solid black; padding: 0 10px;"></td> <td style="padding: 0 10px;">S30</td> </tr> <tr style="border-top: 1px solid black;"> <td style="padding: 0 10px;">S36</td> <td style="border-left: 1px solid black; border-right: 1px solid black; padding: 0 10px;"></td> <td style="padding: 0 10px;">S31</td> </tr> </table> <p>1975</p> </div> <p>from which</p> <p>B.L.M. electronic control station E.C. 2, Group 226, hereinbefore described, bears S.25°54'E., 343.29 chs. dist.</p> <p>The left bank of a small creek, 12 lks. wide, 3 lks. deep, course S.30°W., bears West, 12 lks. dist.</p> <p>Land: low and rolling. Soil: rock, tundra, muskeg. No timber.</p>	R32W		R31W	S25		S30	S36		S31
R32W		R31W								
S25		S30								
S36		S31								
	<p>SURVEY OF A PORTION OF THE SUBDIVISIONAL LINES OF T.10 S., R.31 W., KATEEL RIVER MERI- DIAN, ALASKA</p>									
76.72	<p>From the cor. of secs. 25, 30, 31, and 36, Tps. 10 S., Rs. 31 and 32 W.</p> <p>East, bet. secs. 30 and 31.</p> <p>Over low rolling land.</p> <p>Point for the cor. of secs. 29, 30, 31, and 32; not monumented.</p>									
80.00	<p>East, bet. secs. 29 and 32.</p> <p>Over low rolling land.</p> <p>Point for the cor. of secs. 28, 29, 32, and 33.</p> <p>Set an iron post, 28 ins. long, 2 1/2 ins. diam., 26 ins. in the ground, with brass cap mkd.</p>									

SUBDIVISIONAL LINES
T.10 S., R.31 W., KATEEL RIVER MERIDIAN, ALASKA

CHAINS

T10S R31W

S29	S28
S32	S33

1975

from which

B.L.M. electronic control station E.C. 2,
Group 226, hereinbefore described, bears
S.1°19'W., 308.98 chs. dist.

Land: low river bottom.
Soil: rock, tundra and muskeg.
No timber.

S.0°07'E., bet. secs. 32 and 33.

Over rolling land.

79.58 Point selected for the witness cor. to the cor.
of secs. 4, 5, 32, and 33.

Set an iron post, 28 ins. long, 2 1/2 ins.
diam., 26 ins. in the ground, with brass cap
mkd.

WC
T10S R31W

S32	S33
S5	S4

T11S

1975

from which

B.L.M. electronic control station E.C. 2,
Group 226, hereinbefore described, bears
S.1°49'06"W., 229.64 chs. dist.

N. shore of a small lake, bears South, 12
lks. dist.

80.00 True point for the cor. of secs. 4, 5, 32, and
33, falls in small lake; not monumented.

Land: low and rolling.
Soil: rock, tundra and muskeg.
No timber.

SURVEY OF A PORTION OF THE
SUBDIVISIONAL LINES OF T.11 S.,
R.31 W., KATEEL RIVER MERI-
DIAN, ALASKA

From the true cor. point of secs. 4, 5, 32, and
33, Tps. 10 and 11 S., R.31 W.

SUBDIVISIONAL LINES
T.11 S., R.31 W., KATEEL RIVER MERIDIAN, ALASKA

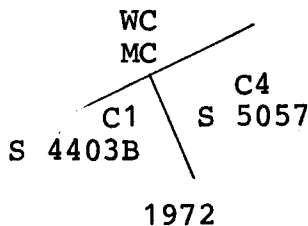
CHAINS					
80.00	<p>S.0°07'E., bet. secs. 4 and 5. Over low rolling land.</p> <p>Point for the cor. of secs. 4, 5, 8, and 9; not monumented.</p>				
80.00	<p>S.0°07'E., bet. secs. 8 and 9. Over low rolling land.</p> <p>Point for the cor. of secs. 8, 9, 16, and 17. Set an iron post, 28 ins. long, 2 1/2 ins. diam., 24 ins. in the ground, with brass cap mkd.</p> <div style="text-align: center; margin: 10px 0;"> <p>T11S R31W</p> <table style="margin: auto; border-collapse: collapse;"> <tr> <td style="border-right: 1px solid black; padding: 0 10px;">S8</td> <td style="padding: 0 10px;">S9</td> </tr> <tr> <td style="border-right: 1px solid black; padding: 0 10px;">S17</td> <td style="padding: 0 10px;">S16</td> </tr> </table> <p>1975</p> </div> <p>from which</p> <p style="margin-left: 40px;">B.L.M. electronic control station E.C. 2, Group 226, hereinbefore described, bears S.6°19'W., 69.32 chs. dist.</p> <p>Land: low and rolling. Soil: tundra and muskeg. No timber.</p>	S8	S9	S17	S16
S8	S9				
S17	S16				
80.00	<p>East, bet. secs. 9 and 16. Over swamp and small lakes.</p> <p>Point for the cor. of secs. 9, 10, 15, and 16, falls in large lake; not monumented.</p>				
26.26	<p>S.0°05'E., bet. secs. 15 and 16. Over swamp and lakes.</p> <p>Point selected for a witness point on line between secs. 15 and 16. Set an iron post, 28 ins. long, 2 1/2 ins. diam., 24 ins. in the ground, with brass cap mkd.</p> <div style="text-align: center; margin: 10px 0;"> <p>WP</p> <table style="margin: auto; border-collapse: collapse;"> <tr> <td style="border-right: 1px solid black; padding: 0 10px;">S16</td> <td style="padding: 0 10px;">S15</td> </tr> <tr> <td style="border-right: 1px solid black; padding: 0 10px;">T11S</td> <td style="padding: 0 10px;">R31W</td> </tr> </table> <p>1975</p> </div> <p>from which</p>	S16	S15	T11S	R31W
S16	S15				
T11S	R31W				

SUBDIVISIONAL LINES
T.11 S., R.31 W., KATEEL RIVER MERIDIAN, ALASKA

CHAINS

B.L.M. electronic control station, E.C. 2, Group 226, hereinbefore described, bears S.64°05'W., 97.51 chs. dist.

The witness cor. to meander cor. No. 1, of U.S. Survey No. 4403B, identical with the witness cor. to meander cor. No. 4, of U.S. Survey No. 5057, monumented with a 2 1/2 in. iron post, firmly set, with brass cap marked



bears S.68°18'W., 81.75 chs. dist.

The S. shore of a large lake, bears North, 2.05 chs. dist.

80.00 Point for the cor. of secs. 15, 16, 21, and 22; not monumented.

S.0°05'E., bet. secs. 21 and 22.

Over swamp and lakes.

80.00 Point for the cor. of secs. 21, 22, 27, and 28.

Set an iron post, 28 ins. long, 2 1/2 ins. diam., 20 ins. in the ground, with brass cap mkd.

T11S R31W



1975

from which

B.L.M. electronic control station E.C. 2, Group 226, hereinbefore described, bears N.43°58'W., 126.62 chs. dist.

Land: low rolling.
Soil: tundra and muskeg.
No timber.

S.0°05'E., bet. secs. 27 and 28.

Over low rolling land and swamp.

80.00 Point for the cor. of secs. 27, 28, 33, and 34; not monumented.

S.0°05'E., bet. secs. 33 and 34.

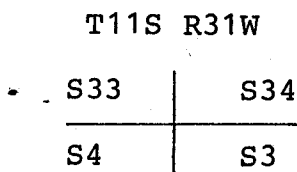
Over low rolling land and swamp.

SUBDIVISIONAL LINES
T.11 S., R.31 W., KATEEL RIVER MERIDIAN, ALASKA

CHAINS

80.00 Point for the cor. of secs. 3, 4, 33, and 34.

Set an iron post, 28 ins. long, 2 1/2 ins. diam., 24 ins. in the ground, with brass cap mkd.



T12S

1975

from which

U.S.C.&G.S. triangulation station "CAPE 1944", a standard brass disk cemented in a drill hole on the highest point of a rock outcrop, 100 ft. x 15 ft., situated on a ridge extending East from the highest point on Cape Nome, bears S.58°11'W., 307.84 chs. dist.

Land: low and rolling.
Soil: tundra and muskeg.
No timber.

SURVEY OF A PORTION OF THE
SOUTH BOUNDARY OF T.11 S.,
R.31 W., KATEEL RIVER MERI-
DIAN, ALASKA

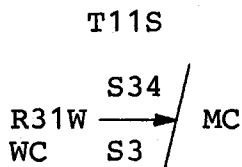
From the cor. of secs. 3, 4, 33, and 34, Tps. 11 and 12 S., R.31 W.

East, bet. secs. 3 and 34.

Over low rolling land.

31.80 Point selected for the witness cor. to the meander corner of secs. 3 and 34.

Set an iron post, 28 ins. long, 2 1/2 ins. diam., 24 ins. in the ground, with brass cap mkd.



T12S

1975

from which

U.S.C.&G.S. triangulation station "CAPE 1944", hereinbefore described, bears S.61°02'W., 335.03 chs. dist.

S. BDY.,
T.11 S., R.31 W.,
KATEEL RIVER MERIDIAN, ALASKA

CHAINS

32.10 Point for the meander cor. of secs. 3 and 34, on the northwesterly shore of Safety Sound; an unsafe place for a monument.

SURVEY OF A PORTION OF THE
EAST BOUNDARY OF T.12 S.,
R.31 W., KATEEL RIVER MERI-
DIAN, ALASKA

Beginning at a point 105.75 chs. South of the theoretical point for the cor. of secs. 1, 6, 31, and 36, Tps. 11 and 12 S., Rs. 30 and 31 W., on the S. shore of Safety Sound on N. side of Safety Spit.

South bet. secs. 7 and 12.

0.53 Point selected for a witness point on line bet. secs. 7 and 12.

Set a concrete filled iron post, 28 ins. long, 2 1/2 ins. diam., 26 ins. in the ground, with brass cap mkd.

WP
T12S
R31W | R30W
S12 | S7

1975

from which

B.L.M. electronic control sta. E.C. 1, Group 226, a 9/16 in. diam. copper-coated steel rod, 36 ins. long, driven 32 ins. in the ground, with a 1 1/2 in. diam. brass cap; situated on the high point of a sand dune, approx. 150 ft. NW. of the Council Road across W. Safety Spit. Point is S.20°W., 234.5 ft. from the NW. cor. of the ferry caretakers bldg. and N.23 1/2°E. from the NE. cor. of the old Safety Roadhouse; bears N.51°15'E., 27.70 chs. dist.

U.S.L.M. No. 5, a squared spruce log, 10 ins. in cross section, 6 ft. long, firmly set, marked U.S.L.M. No. 5, bears S.54°41'E., 95 lks. dist.

Remonument with a concrete filled iron post, 28 ins. long, 2 1/2 ins. diam., 24 ins. in the ground, with brass cap mkd.

USLM
No 5

1975

Reset the original squared spruce post 20 ins. in ground, alongside the iron post.

E. BDY.,
T.12 S., R.31 W.,
KATEEL RIVER MERIDIAN, ALASKA

CHAINS

The witness cor. to meander cor. No. 6,
Lot 87, U.S. Survey No. 4107, monumented
with a 2 1/2 in. diam. iron post, with brass
cap, firmly set, and marked,

WCMC

C6
S 4107
LOT 87

1963

bears S.72°17'W., 403.66 chs. dist.

Cor. No. 3, Lot 2, U.S. Survey No. 5008,
monumented with a 2 1/2 in. diam. iron post,
with brass cap, firmly set, and marked,

C3

S 5008
LOT 2

1966

bears S.76°05'W., 505.47 chs. dist.

25.47 Point selected for a witness point on line bet.
secs. 7 and 12, on the S. side of Safety Spit,
3.64 chs. North of the northerly shore of
Norton Sound.

Set a concrete filled iron post, 28 ins. long,
2 1/2 ins. diam., 28 ins. in the ground, with
brass cap mkd.

WP

T 12 S

R31W | R30W
S12 | S7

1975

from which

B.L.M. electronic control station E.C. 1,
Group 226, hereinbefore described, bears
N.27°04'E., 47.48 chs. dist.

U.S.C.&G.S. triangulation station "CAPE
1944", hereinbefore described, bears
S.86°31'W., 502.76 chs. dist.

Land: rolling sand spit.

Soil: sand, rock.

No timber.

GENERAL DESCRIPTION

The lands contained within the survey bound-
aries vary from sand and gravel beaches along
Norton Sound to rolling tundra hills and high

GENERAL DESCRIPTION

CHAINS

rocky mountains inland. The eastern portion around Safety Sound is low rolling tundra and swampy areas with many lakes and rivers.

The Sinuk, Cripple, Penny, Snake, Nome, Flambeau, and Eldorado Rivers flow generally South from their source to Norton Sound.

Vegetation consists of tundra moss and low grasses with scattered patches of willow brush along drainages. Some very small cottonwood trees were noted in several places along the Snake and Nome River Valleys.

Soil consist primarily of tundra with permafrost beneath. At higher elevations, there is only exposed rock and gravel. Topsoil exists only in a few scattered areas in an extremely thin layer.

The survey was accomplished using pickup trucks and helicopters for transportation.

CERTIFICATE OF SURVEY

XX, We, Maurice P. Oswald and Richard K. DeCamp for Dickinson-Oswald-Walch-Lee, Engineers,

HEREBY CERTIFY upon honor that, in pursuance of special instructions

bearing date of the 31 day of December , 1974 , and under Contract



No. 52500-CT5-1068, bearing date of the 15 day of April,

1975 , XI We have surveyed portions of the second standard parallel south (south boundary of Townships 8 South, in Ranges 32, 33, 35 and 36 West); portions of the Ninth Guide Meridian West in Townships 9 and 11 South, between Ranges 36 and 37 West; portions of the boundaries of Townships 9 and 10 South, Range 36 West, Townships 9 and 10 South, Range 34 West, Township 10 South, Range 33 West, Township 11 South, Range 32 West, Townships 11 and 12 South, Range 31 West and portions of the subdivisional lines in Townships 9 and 10 South, Range 36 West, Townships 9 and 10 South, Range 35 West, Townships 9 and 10 South, Range 34 West, Townships 9 and 10 South, Range 33 West, Townships 10 and 11 South, Range 32 West, and Townships 10 and 11 South, Range 31 West,

of the Kateel River Meridian, in the State of Alaska, which are represented in the foregoing field notes as having been executed by me, and under my direction; and that said survey has been made in strict conformity with said special instructions, the Manual of Instructions for the Survey of the Public Lands of the United States, and in specific manner described in the foregoing field notes.

MARCH 18, 1976

(Date)



Seal

CERTIFICATE OF INSPECTION

I, Clyde Duren, Jr., HEREBY CERTIFY upon honor, that the foregoing survey executed under Contract No. 52500-CT5-1068 , bearing date of the 15 day of April , 19 75, has been field inspected and found to be executed in strict conformance with the special instructions and the Manual of Instructions for the Survey of the Public Lands of the United States, and in the specific manner described in the foregoing field notes.

March 19, 1976
(Date)

Clyde Duren, Jr.
(Contracting Officer's
Authorized Representative)

CERTIFICATE OF SURVEY

~~(I) (We),~~ _____, HEREBY
 CERTIFY upon honor that, in pursuance of special instructions bearing date of the _____ day
 of _____, 19____, (I) (We) have

of the _____ Meridian, in the State of _____, which
 are represented in the foregoing field notes as having been executed by (me), (us) and under (my)
 (our) direction; and that said survey has been made in strict conformity with said special instruc-
 tions, the Manual of Instructions for the Survey of the Public Lands of the United States, and in
 specific manner described in the foregoing field notes.

 (Date) (Cadastral Surveyor)

 (Date) (Cadastral Surveyor)

CERTIFICATE OF APPROVAL

BUREAU OF LAND MANAGEMENT
 Washington, D.C.

The foregoing field notes of the _____ survey described in the certificate of
 survey

executed by Maurice P. Oswald and Richard K. DeCamp for Dickinson-
 Oswald-Walch-Lee, Engineers
 having been critically examined and found correct, are hereby approved.

 (Date) FEB 18 1981

 (Chief, Division of Cadastral Survey)

CERTIFICATE OF TRANSCRIPT

~~I CERTIFY That the foregoing transcript of the field notes of the above-described surveys in
 _____ is a true copy of the original field notes.~~

~~_____
 (Date) (Chief, Division of Cadastral Survey) GPO 449-626~~

81
ORIGINAL

UNITED STATES
DEPARTMENT OF THE INTERIOR
BUREAU OF LAND MANAGEMENT

FIELD NOTES
FOR
THE MONUMENTATION OF THE SURVEY DEPICTED
ON THE PLAT OF
TOWNSHIP 10 SOUTH, RANGE 37 WEST
OF THE KATEEL RIVER MERIDIAN
IN THE STATE OF ALASKA

EXECUTED BY
Loren H. Lounsbury, Registered Professional Land Surveyor for
Hewitt V. Lounsbury and Associates under Contract No.
YA-512-CT9-115, dated May 7, 1979

Under special instructions dated April 24, 1978, approved
June 20, 1978, which provided for the surveys included
under Group Number 343, and Notice to Proceed dated June 8,
1979.

Survey commenced: June 22, 1979

Survey completed: July 11, 1982

INDEX DIAGRAM

Township 10 South, Range 37 West, K.R.M., Alaska

6	5	4	3	2	1
7	8	9	10	11	12
18	17	16	15	14	13
19	20	21	22	23	24
J 5	I 4		H 4	G 3	E 1
30	29	28	27	26	25
31	32	33	34	35	36
	F 3	E 2	D 2		A 1

CG 2

E 1

F 3
E 2
D 2

A 1

Monumentation Depicted on the Plat of
T. 10 S., R. 37 W., K.R.M., Alaska

CHAINS

The following field notes describe the monumentation of the survey depicted on the plat of Township 10 South, Range 37 West, Kateel River Meridian, Alaska.

Refer to the plat memorandum for pertinent information.

A

Recovered an iron post, 2 1/2 ins. diam., firmly set, projecting 3 ins. above the ground, with brass cap mkd.

T 10 S	
R 37 W	R 36 W
S 36	S 31
S 1	S 6
T 11 S	

1975

The original mound of stone, 5 ft. base, 6 ft. high, 1 lk. W. of cor.

B

Set an alum. post, 30 ins. long, 2 1/2 ins. diam., 26 ins. in the ground, with alum. cap mkd.

T 10 S	
R 37 W	R 36 W
S 24	S 19
S 25	S 30

1979

Set an alum. triangle marker, 2.1 ft. above the ground, 13 lks. S. 85° W. of cor.

Located on rolling low mountains on a moderate SE slope.

Other Pertinent Data: Underlying soils consist of clay and gravel under organic mud. A.M.S. Tri-Station "SIDNEY CREEK 1949", bears N. 27°40' E., 65.18 chs. dist.

Monumentation Depicted on the Plat of
T. 10 S., R. 37 W., K.R.M., Alaska

CHAINS

C

Drive an alum. rod, 3 ft. long, 3/4 in. di. m., 2.75 ft. in the ground, with alum. cap mkd.

T 10 S	
R 37 W	R 36 W
S 12	S 7
S 13	S 18

1979

Set an alum. triangle marker, 2.1 ft. above the ground, 18 lks. S. 52° E. of cor.

Located on rocky N. slope. Soil is rocks in silt with underlying bedrock.

D

Drive an alum. rod, 9 ft. long, 3/4 in. diam., 8.3 ft. in the ground, with alum. cap mkd.

WC	
T 10 S	
S 33	
MC ←	R 37 W
S 4	
T 11 S	

1979

Set an alum. triangle marker, 2 ft. above the ground, 33 1/2 lks. South of cor.

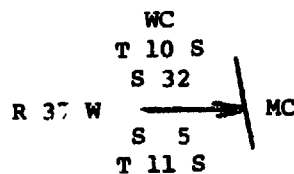
Located on level tundra.

E

Drive an alum. rod, 9 ft. long, 3/4 in. diam., 8.6 ft. in the ground, with alum. cap mkd.

Monumentation Depicted on the Plat of
T. 10 S., R. 37 W., K.R.M., Alaska

CHAINS



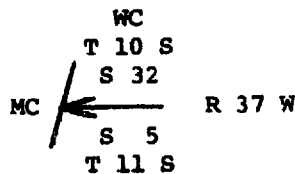
1979

Set an alum. triangle marker, 2 ft. above the ground,
16 1/2 lks. West of cor.

Located on level tundra with soils consisting of
permafrost under shallow sand.

F

Drive an alum. rod, 9 ft. long, 3/4 in. diam., 8.5 ft.
in the ground, with alum. cap mkd.



1979

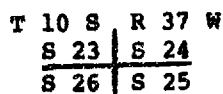
Set an alum. triangle marker, 2 ft. above the ground,
15 lks. S. 89° E. of cor.

Located on level tundra underlying with sand.

Other Pertinent Data: The strip of land between Norton
Sound and lagoon is an unsafe place for monumentation.

G

Set an alum. post, 30 ins. long, 2 1/2 ins. diam.,
25 ins. in the ground, with alum. cap mkd.



1979

Monumentation Depicted on the Plat of
T. 10 S., R. 37 W., K.R.M., Alaska

CHAINS

Set an alum. triangle marker, 2.5 ft. above the ground,
16 lks. S. 9° W. of cor.

Located on a gentle S. slope. Soil consists of brown
silt and rocks.

H

Drive an alum. rod, 12 ft. long, 3/4 in. diam., 12 ft.
in the ground, with alum. cap mkd.

T 10 S	R 37 W
S 22	S 23
S 27	S 26

1979

Set an alum. triangle marker, 2.1 ft. above the ground,
26 lks. S. 44° E. of cor.

Located on an E. slope with tundra, grass and small
bushes.

Other Pertinent Date: A.M.S. Tri-Station "HPP SEW
17/157-2 1950", bears N. 59°23' W., 84.18 chs. dist.

I

Drive an alum. rod, 6 ft. long, 3/4 in. diam., 5.5 ft.
in the ground, with alum. cap mkd.

	WC
	T 10 S
	S 20
MC	←
	S 29
	R 37 W

1979

Set an alum. triangle marker, 2.9 ft. above the ground,
18 lks. S. 36° E. of cor.

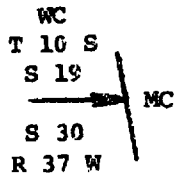
Located on flat and swampy tundra.

Monumentation Depicted on the Plat of
T. 10 S., R. 37 W., K.R.M., Alaska

CHAINS

J

Drive an alum. rod, 9 ft. long, 3/4 in. diam., 8.7 ft.
in the ground, with alum. cap mkd.



1979

Set an alum. triangle marker, 2 ft. above the ground,
23 lks. South of cor.


Located on flat and swampy tundra.

CERTIFICATE OF SURVEY

I, Loren H. Lounsbury, Registered Professional Land Surveyor for Hewitt V. Lounsbury and Associates, HEREBY CERTIFY upon honor that, in pursuance of special instructions bearing date of the 24th day of April, 1978 and under Contract No. YA-512-CT9-115 bearing date of the 7th day of May, 1979, I have surveyed the Ninth Guide Meridian West through Township 10 South, between Ranges 36 and 37 West, the south boundary and a portion of the subdivisional lines of Township 10 South, Range 37 West, of the Kateel River Meridian, in the State of Alaska, which are represented on the survey plat and in the foregoing field notes of the survey monumentation as having been executed by me and under my direction; and that said survey has been made in strict conformity with said special instructions, the Manual of Instructions for the Survey of the Public Lands of the United States, and in the specific manner described on the survey plat and in the foregoing field notes of the survey monumentation.

4/19/89

(Date)



Seal

CERTIFICATE OF APPROVAL

BUREAU OF LAND MANAGEMENT
Anchorage, Alaska

The foregoing field note monumentation of the survey described in the Certificate of Survey above executed by Loren H. Lounsbury, Registered Professional Land Surveyor, having been critically examined and found correct, are hereby approved.

3 MAY 1989
(Date)

Robert H. Anderson
(Deputy State Director for Cadastral Survey, Alaska)

UNITED STATES
DEPARTMENT OF THE INTERIOR
BUREAU OF LAND MANAGEMENT

FIELD ASSISTANTS

C.A. Herschbach	Party Chief
Kenneth Ludy	Party Chief
Jerry Heckel	Survey Aid
David Germann	Survey Aid
Thomas Herschbach	Survey Aid

CERTIFICATE OF INSPECTION

~~I, Jerry L. Pinkerton, HEREBY CERTIFY upon honor, that the foregoing survey executed under Contract No. YA-512-CT9-115 bearing date of the 8th day of June 1979, has been field inspected and found to have been executed in strict conformance with the special instructions and the Manual of Instructions for the Survey of the Public Lands of the United States, and in the specific manner described in the foregoing field notes.~~

(Date)

(Contracting Officer's Authorized Representative)

UNITED STATES
DEPARTMENT OF THE INTERIOR
BUREAU OF LAND MANAGEMENT

FIELD NOTES

OF

THE DEPENDENT RESURVEY OF

THE WEST BOUNDARY

AND

A PORTION OF THE NORTH BOUNDARY

AND

THE SURVEY OF

A PORTION OF THE NORTH BOUNDARY

AND

THE DEPENDENT RESURVEY OF

CERTAIN BOUNDARIES OF CERTAIN MINERAL SURVEYS

WITHIN

TOWNSHIP 10 SOUTH, RANGE 35 WEST

OF THE KATEEL RIVER MERIDIAN
IN THE STATE OF ALASKA

EXECUTED BY

Michael T. Birtles, Cadastral Surveyor

Under supplemental special instructions No. 2, dated April 1, 1985, approved May 10, 1985, which provided for the surveys included under Group Number 226, and assignment instructions dated May 16, 1985.

Survey commenced: May 27, 1986

Survey completed: October 2, 1986

INDEX

Township 10 South, Range 35 West,

Kateel River Meridian, Alaska

	PAGES
Dependent Resurvey of the West Boundary	2-7
Dependent Resurvey and Survey of the North Boundary	7-10

DEPENDENT RESURVEY OF MINERAL SURVEYS

M.S. No.	CLAIM NAME	PAGES
482	Discovery and Cold Air Bench Group Placer	10, 12-13
1188	No. 1 Below Discovery on Sunset Creek Placer	12-13
1291	No. 1 Above Discovery Placer on Sunset Creek	10-12
1308	Wayno Association Placer	16-17
1332	C Association Placer	4-6, 17-19, 21-23, 25
	E Association Placer	5, 6, 17, 19-21
	G Association Placer	5, 23-25
1381	Canby Association Claim Placer	13-17
1883	Memory Association Placer	12-13

TOWNSHIP 10 SOUTH, RANGE 35 WEST
KATEEL RIVER MERIDIAN, ALASKA

CHAINS	<p>The following field notes describe the dependent resurvey of the west boundary and a portion of the north boundary, the survey of a portion of the north boundary, and the dependent resurvey of certain boundaries of certain mineral surveys within Township 10 South, Range 35 West, Kateel River Meridian, Alaska.</p> <p>The following Mineral Surveys were surveyed by the following U.S. Deputy Mineral Surveyors, U.S. Mineral Surveyors or Mineral Surveyors on the respective dates:</p> <p>Mineral Survey No. 427, Arthur G. Blake, 1909 Mineral Survey No. 482, Daniel A. Jones, 1911 Mineral Survey No. 1188, Irving McK. Reed, 1915 Mineral Survey No. 1291, Irving McK. Reed, 1920 Mineral Survey No. 1292, Irving McK. Reed, 1920 Mineral Survey No. 1308, Arthur G. Blake, 1921 Mineral Survey No. 1313, Arthur G. Blake, 1921 Mineral Survey No. 1320, Arthur G. Blake, 1921 Mineral Survey No. 1332, Arthur G. Blake, 1922 Mineral Survey No. 1381, Daniel A. Jones, 1923 Mineral Survey No. 1832, Arthur G. Blake, 1925 Mineral Survey No. 1866, Arthur G. Blake, 1928 Mineral Survey No. 1883, Arthur G. Blake, 1935</p> <p>A portion of the subdivisional lines were surveyed by Maurice P. Oswald and Richard K. DeCamp for the firm Dickinson, Oswald, Walch, and Lee Engineers, in 1975.</p> <p>A plat of Township 10 South, Range 35 West, Kateel River Meridian, Alaska, as prepared under Special Instructions dated December 31, 1974, for Group No. 226, Alaska, was approved February 18, 1981, and suspended on March 11, 1982. The suspension will be revoked upon approval of this survey.</p> <p>A portion of the east boundary of Township 10 South, Range 35 West, Kateel River Meridian, Alaska, was surveyed by Michael T. Birtles, Cadastral Surveyor, in 1986.</p> <p>A portion of the east boundary of Township 10 South, Range 35 West, Kateel River Meridian, Alaska, was dependently resurveyed by Michael T. Birtles, Cadastral Surveyor, in 1986.</p> <p>A portion of Mineral Survey No. 1883, was dependently resurveyed in the survey of Township 10 South, Range 34 West, by Michael T. Birtles, Cadastral Surveyor, in 1986.</p> <p>The south boundary of Township 10 South, Range 35 West, Kateel River Meridian, Alaska, was dependently resurveyed by Michael D. Wilson, Cadastral Surveyor, in 1986.</p> <p>Mineral Survey No. 482 and portions of Mineral Survey Nos. 1188, 1291, 1292, 1320, 1832 and 1883 were dependently resurveyed in the survey of Townships 11 South, Ranges 34 and 35 West, by Michael D. Wilson, Cadastral Surveyor in 1986.</p>
--------	--

TOWNSHIP 10 SOUTH, RANGE 35 WEST
KATEEL RIVER MERIDIAN, ALASKA

<p>CHAINS</p>	<p>This survey was executed in accordance with the specifications set forth in the <u>Manual of Surveying Instructions, 1973</u>, and supplemental special instructions No. 2 dated April 1, 1985, for Group No. 226, Alaska.</p> <p>Preliminary to the resurvey, the lines of the original survey were retraced and a search was made for all corners and other calls of the record. Identified corners were remonumented in their original positions; lost corners were restored and monumented at proportionate positions based on the original record. The retracement data were thoroughly verified and only the true line field notes are given herein.</p> <p>The directions of lines refer to the true meridian as determined by direct observations of the sun, projected by fore and backsights.</p> <p>The geographic position of the corner of Townships 10 and 11 South, Ranges 34 and 35 West, as determined by a tie to U.S. Coast and Geodetic Survey triangulation station "ANVIL USE", is:</p> <p style="text-align: center;">Latitude 64°34'18.57" N., Longitude 165°33'53.94" W. NAD 27</p> <p>The mean magnetic declination was obtained from U.S. Geological Survey quadrangle map, "NOME (C-2)", Alaska, 1950 edition, with minor revisions in 1973, and indicates a mean value of 16 1/2° East.</p> <p>The term COPPERWELD as used in these field notes is a brand-name for a copper coated steel rod with a brass cap which may be authorized for use in monumentation of corners in certain areas where the use of a regulation iron post is not practical.</p> <hr/> <p style="text-align: center;">Dependent Resurvey of the W. Bdy. of T. 10 S., R. 35 W., Kateel River Meridian, Alaska</p> <hr/> <p>Beginning at the cor. of Tps. 10 and 11 S., Rs. 35 and 36 W., monumented with an alum. post, 2 1/2 ins. diam., firmly set, projecting 2 ins. above the ground, with alum. cap mkd. T10S T11S R35W R36W S1 S6 S31 S36 1986.</p> <p>The original steel fence post, firmly set, projecting 36 ins. above the ground, bears N, 1 lk. dist.</p> <p>North, bet. secs. 31 and 36.</p> <p>Ascend moderately steep, open, rolling tundra slope.</p> <p>48.75 End ascent; continue across open, rolling tundra, among scattered rock outcrops.</p>
---------------	---

Dependent Resurvey of the W. Bdy. of
T. 10 S., R. 35 W., Kateel River Meridian, Alaska

CHAINS	
80.00	<p>Point for the cor. of secs. 25, 30, 31 and 36; not monumented.</p> <p>Land, open, rolling tundra. Soil, decomposed schist rock. Vegetation, tundra vegetation and scattered grasses.</p> <hr/>
	<p>North, bet. secs. 25 and 30.</p>
	<p>Across open, rolling tundra, among scattered rock outcrops.</p>
80.00	<p>Point for the cor. of secs. 19, 24, 25 and 30.</p> <p>Set an alum post, 30 ins. long, 2 1/2 ins. diam., 12 ins. in the ground to bedrock, encircled by a mound of stone, 4 ft. base, to the top of the alum. cap mkd.</p> <div style="text-align: center;"> <p>T 10 S R 36 W R 35 W <u>S 24 S 19</u> S 25 S 30</p> <p>1986</p> </div> <p>from which</p> <p>A schist stone, 28 x 60 ins., projecting 3 ins. above the ground, bears N. 41° E., 9 lks. dist., mkd. B X O.</p> <p>A schist stone, 30 x 48 ins., projecting 8 ins. above the ground, bears S. 15° W., 35 lks. dist., mkd. B X O.</p> <p>Deposit a clear DEEP-1 magnet at the base of the alum. post as a memorial.</p> <p>Drive a steel fence post, 72 ins. long, 29 ins. in the ground, S, 1 lk. dist.</p> <p>Land, open, rolling tundra. Soil, decomposed schist rock. Vegetation, tundra vegetation with scattered grasses.</p> <hr/>
	<p>North, bet. secs. 19 and 24.</p>
	<p>Across open, rolling tundra.</p>
80.00	<p>Point for the cor. of secs. 13, 18, 19 and 24; not monumented.</p>

Dependent Resurvey of the W. Bdy. of
T. 10 S., R. 35 W., Kateel River Meridian, Alaska

CHAINS	<p>Land, open, rolling tundra. Soil, decomposed schist rock. Vegetation, tundra vegetation with scattered grasses.</p> <hr/> <p>North, bet. secs. 13 and 18.</p> <p>Descend open, rolling tundra, through scattered willow thickets.</p>
64.35	<p>Intersect line 8-1, C Association Placer, M.S. No. 1332; point for the closing cor. of secs. 13 and 18.</p> <p>Set an alum post, 30 ins. long, 2 1/2 ins. diam., 26 ins. in the ground, encircled by a mound of stone, 3 ft. base, to the top of the alum. cap mkd.</p> <div style="text-align: center;"> <pre> MS 1332 CA ----- S 13 S 18 R 36 W R 35 W CC T 10 S 1986 </pre> </div> <p>Deposit a clear DEEP-1 magnet at the base of the alum. post as a memorial.</p> <p>Drive a steel fence post, 72 ins. long, 38 ins. in the ground, S, 1 lk. dist.</p> <p>From this point, cor. No. 8, C Association Placer, M.S. No. 1332, bears S. 68°55' E., 9.826 chs. dist., hereinafter described.</p> <p>From this same point, cor. No. 1, C Association Placer, M.S. No. 1332, bears N. 68°55' W., 13.769 chs. dist., hereinafter described.</p> <p>Thence across the mineral survey.</p>
71.03	<p>Intersect line 5-6, C Association Placer, M.S. No. 1332; point for the closing cor. of secs. 13 and 18.</p> <p>Set an alum post, 30 ins. long, 2 1/2 ins. diam., 27 ins. in the ground, encircled by a mound of stone, 3 ft. base, to the top of the alum. cap mkd.</p>

Dependent Resurvey of the W. Bdy. of
T. 10 S., R. 35 W., Kateel River Meridian, Alaska

CHAINS	<div data-bbox="771 247 1036 525" data-label="Diagram"> <p>T 10 S CC R 36 W R 35 W S 13 S 18 CA MS 1332</p> </div> <div data-bbox="868 499 938 525" data-label="Text"> <p>1986</p> </div> <div data-bbox="394 562 1414 615" data-label="Text"> <p>Deposit a clear DEEP-1 magnet at the base of the alum. post as a memorial.</p> </div> <div data-bbox="394 653 1377 709" data-label="Text"> <p>Drive a steel fence post, 72 ins. long, 34 ins. in the ground, N, 1 lk. dist.</p> </div> <div data-bbox="394 747 1333 831" data-label="Text"> <p>From this point, cor. No. 5, C Association Placer, M.S. No. 1332, bears N. 61°19' W., 2.489 chs. dist., hereinafter described.</p> </div> <div data-bbox="394 869 1393 957" data-label="Text"> <p>From this same point, cor. No. 6, C Association Placer, identical with cor. No. 1, G Association Placer, M.S. No. 1332, bears S. 61°19' E., 38.678 chs. dist., hereinafter described.</p> </div> <div data-bbox="250 993 331 1016" data-label="Text"> <p>73.14</p> </div> <div data-bbox="394 993 1382 1050" data-label="Text"> <p>Intersect line 4-5, C Association Placer, M.S. No. 1332; point for the closing cor. of secs. 13 and 18.</p> </div> <div data-bbox="394 1087 1365 1176" data-label="Text"> <p>Set an alum. post, 30 ins. long, 2 1/2 ins. diam., 26 ins. in the ground, encircled by a mound of stone, 3 ft. base, to the top of the alum. cap mkd.</p> </div> <div data-bbox="784 1211 1015 1423" data-label="Diagram"> <p>MS 1332 CA S 13 S 18 R 36 W R 35 W CC T 10 S</p> </div> <div data-bbox="862 1459 933 1484" data-label="Text"> <p>1986</p> </div> <div data-bbox="394 1522 1414 1575" data-label="Text"> <p>Deposit a clear DEEP-1 magnet at the base of the alum. post as a memorial.</p> </div> <div data-bbox="394 1612 1377 1669" data-label="Text"> <p>Drive a steel fence post, 72 ins. long, 36 ins. in the ground, S, 1 lk. dist.</p> </div> <div data-bbox="394 1707 1393 1795" data-label="Text"> <p>From this point, cor. No. 4, C Association Placer, on line 1-2, E Association Placer, M.S. No. 1332, bears N. 67°07' E., 4.300 chs. dist., hereinafter described.</p> </div> <div data-bbox="394 1833 1333 1921" data-label="Text"> <p>From the same point, cor. No. 5, C Association Placer, M.S. No. 1332, bears S. 67°07' W., 2.370 chs. dist., hereinafter described.</p> </div>
--------	---

Dependent Resurvey of the W. Bdy. of
T. 10 S., R. 35 W., Kateel River Meridian, Alaska

CHAINS	Thence across the mineral survey.
79.05	<p>Intersect line 2-3, C Association Placer, M.S. No. 1332; point for the closing cor. of secs. 13 and 18.</p> <p>Set an alum. post, 30 ins. long, 2 1/2 ins. diam., 26 ins. in the ground, encircled by a mound of stone, 2 ft. base, to the top of the alum. cap mkd.</p> <div style="text-align: center;"> <p>T 10 S CC R 36 W R 35 W S 13 S 18</p> <hr style="width: 50%; margin: auto;"/> <p>CA MS 1332</p> <p>1986</p> </div> <p>Deposit a clear DEEP-1 magnet at the base of the alum. post as a memorial.</p> <p>Drive a steel fence post, 72 ins. long, 42 ins. in the ground, N, 3 lks. dist.</p> <p>From this point, cor. No. 2, C Association Placer, M.S. No. 1332, bears S. 77°11' W., 13.600 chs. dist., hereinafter described.</p> <p>From the same point, cor. No. 3, C Association Placer, identical with cor. No. 2, E Association Placer, M.S. No. 1332, bears N. 77°11' E., 2.468 chs. dist., hereinafter described.</p>
80.00	<p>Point for the cor. of secs. 7, 12, 13 and 18.</p> <p>Set an alum. post, 30 ins. long, 2 1/2 ins. diam., 25 ins. in the ground, encircled by a mound of stone, 3 ft. base, to the top of the alum. cap mkd.</p> <div style="text-align: center;"> <p>T 10 S R 36 W R 35 W S 12 S 7 S 13 S 18</p> <p>1986</p> </div> <p>Deposit a clear DEEP-1 magnet at the base of the alum. post as a memorial.</p> <p>Drive a steel fence post, 72 ins. long, 25 ins. in the ground, E, 1 lk. dist.</p>

Dependent Resurvey of the W. Bdy. of
T. 10 S., R. 35 W., Kateel River Meridian, Alaska

CHAINS	
	<p>Land, open, rolling tundra. Soil, decomposed tundra vegetation and alluvial gravels. Vegetation, tundra vegetation and scattered grasses.</p> <hr/>
	<p>North, bet. secs. 7 and 12. Ascend moderate, open, rolling tundra.</p>
62.40	<p>End ascent, continue across open, rolling tundra.</p>
80.00	<p>Point for the cor. of secs. 1, 6, 7 and 12; not monumented.</p>
	<p>Land, open, rolling tundra. Soil, decomposed schist rock. Vegetation, tundra vegetation with scattered willow brush.</p> <hr/>
	<p>North, bet. secs. 1 and 6. Across open, rolling tundra.</p>
80.00	<p>Point for the cor. of Tps. 9 and 10 S., Rs. 35 and 36 W.</p>
	<p>Set an alum. post, 30 ins. long, 2 1/2 ins. diam., 26 ins. in the ground, encircled by a mound of stone, 2 ft. base, to the top of the alum. cap mkd.</p>
	<p style="text-align: center;"> T 9 S R 36 W R 35 W <u>S 36 S 31</u> S 1 S 6 T 10 S </p>
	<p style="text-align: center;">1986</p>
	<p>Deposit a clear DEEP-1 magnet at the base of the alum. post as a memorial.</p>
	<p>Drive a steel fence post, 72 ins. long, 30 ins. in the ground, N, 1 lk. dist.</p> <hr/>
	<p style="text-align: center;">A Portion of the N. Bdy. of T. 10 S., R. 35 W. Kateel River Meridian, Alaska</p> <hr/>
	<p>From the cor. of Tps. 9 and 10 S., Rs. 34 and 35 W., monumented with an alum. post, 2 1/2 ins. diam., firmly set, projecting 3 ins. above the ground, encircled by a mound of stone, 3 ft. base, 12 ins. high, with alum. cap mkd. T9S T10S R34W R35W S1 S6 S31 S36 1986.</p>

A Portion of the N. Bdy. of T. 10 S., R. 35 W.
Kateel River Meridian, Alaska

<p>CHAINS</p> <p>80.00</p>	<p>from which the original bearing objects</p> <p>A schist stone, 30 x 36 ins., projecting 4 ins. above the ground, bears North, 26 lks. dist., mkd. B X O.</p> <p>A schist stone, 26 x 31 ins., projecting 4 ins. above the ground, bears S. 11° E., 8 lks. dist., mkd. B X O.</p> <p>The original steel fence post bears N, 1 lk. dist., projecting 35 ins. above the ground.</p> <p>West, bet. secs. 1 and 36.</p> <p>Across rolling, mountainous tundra.</p> <p>Point for the cor. of secs. 1, 2, 35 and 36.</p> <p>Set an alum. post, 30 ins. long, 2 1/2 ins. diam., 20 ins. in the ground to bedrock, encircled by a mound of stone, 4 ft. base, to the top of the alum. cap mkd.</p> <table style="margin-left: auto; margin-right: auto;"> <tr><td>T 9 S</td><td>R 35 W</td></tr> <tr><td>S 35</td><td>S 36</td></tr> <tr><td>S 2</td><td>S 1</td></tr> <tr><td colspan="2">T 10 S</td></tr> </table> <p style="text-align: center;">1986</p> <p>from which</p> <p>A schist stone, 6 x 24 ins., firmly set, projecting 12 ins., bears N. 77° E., 58 lks. dist., mkd. B X O.</p> <p>A schist stone, 18 x 30 ins., firmly set, projecting 4 ins., bears N. 53° W., 46 lks. dist., mkd. B X O.</p> <p>Deposit a clear DEEP-1 magnet at the base of the alum. post as a memorial.</p> <p>Drive a steel fence post, 72 ins. long, 33 ins. in the ground, S, 1 lk. dist.</p> <p>Land, rolling, mountainous tundra. Soil, decomposed schist rock. Vegetation, tundra vegetation.</p> <hr/> <p>West, bet. secs. 2 and 35.</p> <p>Descend steep, mountainous tundra slope.</p>	T 9 S	R 35 W	S 35	S 36	S 2	S 1	T 10 S	
T 9 S	R 35 W								
S 35	S 36								
S 2	S 1								
T 10 S									

A Portion of the N. Bdy. of T. 10 S., R. 35 W.
Kateel River Meridian, Alaska

CHAINS					
48.95	Penny River, 30 lks. wide, course SW; ascend steep, mountainous tundra slope.				
80.00	<p>Point for the cor. of secs. 2, 3, 34 and 35; not monumented.</p> <p>Land, rolling mountainous tundra. Soil, decomposed schist rock. Vegetation, tundra vegetation.</p> <hr/>				
	<p>West, bet. secs. 3 and 34.</p> <p>Ascend steep, mountainous tundra slope.</p>				
26.45	Top of ridge bears NE and SW; descend moderate, open, rolling tundra, among scattered willow brush.				
80.00	<p>Point for the cor. of secs. 3, 4, 33 and 34.</p> <p>Set an alum. post, 30 ins. long, 2 1/2 ins. diam., 27 ins. in the ground, with alum. cap mkd.</p> <div style="text-align: center;"> <p>T 9 S R 35 W</p> <table border="1" style="margin: auto;"> <tr> <td>S 33</td> <td>S 34</td> </tr> <tr> <td>S 4</td> <td>S 3</td> </tr> </table> <p>T 10 S</p> <p>1986</p> </div> <p>Raise a mound of earth and sod, 4 ft. base, 2 ft. high, N of cor.</p> <p>Deposit a clear DEEP-1 magnet at the base of the alum. post as a memorial.</p> <p>Drive a steel fence post, 72 ins. long, 26 ins. in the ground, S, 1 lk. dist.</p> <p>Dig pits, 12 x 18 x 12 ins., E and W of alum. post, 3 ft. dist.</p> <p>Land, open, rolling tundra. Soil, decomposed tundra and loam. Vegetation, tundra vegetation and thick willow brush.</p> <hr/>	S 33	S 34	S 4	S 3
S 33	S 34				
S 4	S 3				
	<p>West, bet. secs. 4 and 33.</p> <p>Across open, rolling tundra.</p>				
80.00	The cor. of secs. 4, 5, 32 and 33, monumented with an iron post, 2 1/2 ins. diam., firmly set, projecting 6 ins. above the ground, with brass cap mkd. T9S R35W S32 S33 S5 S4 T10S 1975.				


A Portion of the N. Bdy. of T. 10 S., R. 35 W.
Kateel River Meridian, Alaska

CHAINS	<p>The original mound of stone, 3 ft. base, 2 ft. high, bears W, 4 lks. dist.</p> <hr/> <p style="text-align: center;">Dependent Resurvey of A Portion of the N. Bdy. of T. 10 S., R. 35 W., Kateel River Meridian, Alaska</p> <hr/> <p>From the point for the cor. of secs. 4, 5 32 and 33; hereinbefore described.</p> <p>West, bet. secs. 5 and 32.</p> <p>Across open, rolling tundra.</p> <p>70.20 Nome-Teller Road, gravel, 45 lks. wide, bears S. 12° E. and N. 12° W.</p> <p>80.00 Point for the cor. of secs. 5, 6, 31 and 32; not monumented.</p> <p>Land, open, rolling tundra. Soil, decomposed schist rock. Vegetation, tundra vegetation and scattered grasses.</p> <hr/> <p>West, bet. secs. 6 and 31.</p> <p>Across open, rolling tundra.</p> <p>75.46 The cor. of Tps. 9 and 10 S., Rs. 35 and 36 W., hereinbefore described.</p> <hr/> <p style="text-align: center;">Dependent Resurvey of Certain Bdys. of Certain Mineral Surveys Within T. 10 S., R. 35 W., Kateel River Meridian, Alaska</p> <hr/> <p style="text-align: center;">Dependent Resurvey of A Portion of Mineral Survey No. 1291</p> <hr/> <p style="text-align: center;">(Restoring the 1920 survey by Irving McK. Reed)</p> <hr/> <p>From cor. No. 2, No. 1 Above Discovery Placer on Sunset Creek, M.S. No. 1291, identical with cor. No. 5, Discovery and Cold Air Bench Group Placer, M.S. No. 482, monumented in the 1986 survey of T. 11 S., R. 35 W., with an alum. post, 2 1/2 ins. diam., firmly set, flush to the ground, with alum. cap mkd. T10S R35W MS 1291 N1ADPOSC C2 MS 482 DACABG C5 1986.</p> <p>The original steel fence post, firmly set, projecting 36 ins. above the ground, bears N, 1 lk. dist.</p>
--------	--

Dependent Resurvey of Certain Bdys. of Certain Mineral Surveys
Within T. 10 S., R. 35 W., Kateel River Meridian, Alaska

CHAINS	
18.462	<p>N. 31°24' W., on line 2-3, No. 1 Above Discovery Placer on Sunset Creek, M.S. No. 1291.</p> <p>Across open, rolling tundra.</p> <p>Cor. No. 3, No. 1 Above Discovery Placer on Sunset Creek, M.S. No. 1291, monumented with a wood post, 4 ins. sq., firmly set in the center of a mound of stone, 2 ft. base, 1 ft. high, projecting 42 ins., mkd. 3-1291-1Ab.</p> <p>At the corner point</p> <p>Set an alum. post, 30 ins. long, 2 1/2 ins. diam., 26 ins. in the ground, encircled by a mound of stone, 3 ft. base, to the top of the alum. cap mkd.</p> <div style="text-align: center;"> <p>T 10 S R 35 W</p> <p>N1ADPOSC C3 MS 1291</p> <p>1986</p> </div> <p>Reset the original wood post monument inverted and alongside the alum. post and deposit a clear DEEP-1 magnet at the base of the alum. post as a memorial.</p> <p>Drive a steel fence post, 72 ins. long, 30 ins. in the ground, NE, 1 1/2 lks. dist.</p>
10.770	<p>N. 57°28' E., on line 3-4, No. 1 Above Discovery Placer on Sunset Creek, M.S. No. 1291.</p> <p>Across open, rolling tundra.</p> <p>Cor. No. 4, No. 1 Above Discovery Placer on Sunset Creek, M.S. No. 1291, monumented with a limestone, 6 x 12 ins., firmly set, projecting 9 ins. above the ground, mkd. 4-1291-1 Ab, with X on top.</p> <p>An iron rebar, 1/2 in. diam., firmly set, in the center of and projecting 3 ins. above a mound of earth, 3 ft. base, 2 ft. high, bears N. 60° E., 4 lks. dist.</p> <p>At the corner point</p> <p>Set an alum. post, 30 ins. long, 2 1/2 ins. diam., 26 ins. in the ground, encircled by a mound of stone, 2 1/2 ft. base, to the top of the alum. cap mkd.</p>

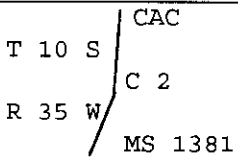
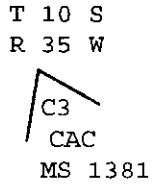
Dependent Resurvey of Certain Bdys. of Certain Mineral Surveys
Within T. 10 S., R. 35 W., Kateel River Meridian, Alaska

CHAINS	<p style="text-align: center;">T 10 S R 35 W</p> <p style="text-align: center;">  N1ADPOSC MS 1291 </p> <p style="text-align: center;">1986</p> <p>Reset the original stone monument inverted and alongside the alum. post and deposit a clear DEEP-1 magnet at the base of the alum. post as a memorial.</p> <p>Drive a steel fence post, 72 ins. long, 33 ins. in the ground, SW, 1 lk. dist.</p> <hr/> <p>S. 25°48' E., on line 4-1, No. 1 Above Discovery Placer on Sunset Creek, M.S. No. 1291.</p> <p>Across open, rolling tundra.</p> <p>18.185 Cor. No. 1, No. 1 Above Discovery Placer on Sunset Creek, M.S. No. 1291, identical with cor. No. 6, Discovery and Cold Air Bench Group Placer, M.S. No. 482, monumented in the 1986 survey of T. 11 S., R. 35 W., with an alum. post, 2 1/2 ins. diam., firmly set, flush to the top of a mound of earth, 3 ft. base, 1 ft. high, with alum. cap mkd. T10S R35W MS1291 N1ADPOSC C1 MS482 DACABG C6 1986.</p> <p>The original wood post, 4 ins. sq., is firmly set alongside the alum. post, projecting 20 ins., mkd. 6 482 DCA and 1 1291 1Ab.</p> <hr/> <p style="text-align: center;">Dependent Resurvey of A Portion of Mineral Survey No. 1883</p> <hr/> <p style="text-align: center;">(Restoring the 1935 survey by Arthur G. Blake)</p> <hr/> <p>From cor. No. 5, Memory Association Placer, M.S. No. 1883, identical with cor. No. 3, No. One Below on Sunset Creek Placer, M.S. No. 1832, cor. No. 1, Discovery and Cold Air Bench Group Placer, M.S. No. 482, with cor. No. 5, No. 1 Below Discovery on Sunset Creek Placer, M.S. No. 1188, monumented in the 1986 survey of T. 11 S., R. 35 W., with a steel spike, 3/8 in. diam., firmly set 4 ins. below the gravel surface of the Nome Teller Road,</p> <p>from which the original 1986 reference monuments</p>
--------	--

Dependent Resurvey of Certain Bdys. of Certain Mineral Surveys
Within T. 10 S., R. 35 W., Kateel River Meridian, Alaska

<p>CHAINS</p> <p>29.156</p>	<p>An alum. post, 2 1/2 ins. diam., firmly set, flush to the ground, with alum. cap mkd. RM 139 LKS T10S R35W C1 DACABG MS 482 C5 MAPMC MS 1883 C3 NOBOSCP MS 1832 C5 N1BDOSC MS1188 1986, and arrow pointing to the cor.; the original steel fence post, firmly set, projecting 36 ins. above the ground, bears N, 1 lk. dist. from the reference monument; a 6 x 6 in. concrete post, firmly set, projecting 16 ins. above the ground, firmly set along E side of alum. post.</p> <p>An alum. post, 2 1/2 ins. diam., firmly set, flush to the ground, with alum. cap mkd. RM 189 LKS T10S R35W C1 DACABG MS482 C5 MAPMC MS 1883 C3 NOBOSCP MS1832 C5 N1BDOSC MS1188 1986, and arrow pointing to the cor.; the original steel fence post, firmly set, projecting 36 ins. above the ground, bears N, 1 lk. dist.</p> <p>N. 32°20' E., on line 5-6, Memory Association Placer, M.S. No. 1883.</p> <p>Across open, rolling tundra.</p> <p>Cor. No. 6, Memory Association Placer, M.S. No. 1883, monumented in the 1986 survey of T. 10 S., R. 34 W., with an alum. post, 2 1/2 ins. diam., firmly set, encircled with a collar of stone, 2 ft. diam., to the top of the alum. cap mkd. T10S R35W C6 MAPMC MS 1883 1986.</p> <p>The original wood post monument is inverted and firmly set alongside the alum. post.</p> <p>The original steel fence post, firmly set, projecting 40 ins. above the ground, bears NE, 1 lk. dist.</p> <hr/> <p style="text-align: center;">Dependent Resurvey of A Portion of Mineral Survey No. 1381</p> <hr/> <p style="text-align: center;">(Restoring the 1923 survey by Daniel A. Jones)</p> <hr/> <p>From cor. No. 2, Canby Association Claim Placer, M.S. No. 1381, monumented with a wood post, 4 ins. sq., firmly set, rotted off flush to the ground, with the remains of the wood post, 33 ins. long, mkd. 2/1381 C, lying alongside; there is no remaining evidence of the original earth mound.</p> <p>At the corner point</p> <p>Set an alum. post, 30 ins. long, 2 1/2 ins. diam., 29 ins. in the ground, with alum. cap mkd.</p>
-----------------------------	--

Dependent Resurvey of Certain Bdys. of Certain Mineral Surveys
Within T. 10 S., R. 35 W., Kateel River Meridian, Alaska

CHAINS	
	<div style="text-align: center;">  <p>T 10 S R 35 W</p> <p>CAC C 2 MS 1381</p> <p>1986</p> <p>Reset the remains of the original wood post monument inverted and alongside the alum. post and deposit a clear DEEP-1 magnet at the base of the alum. post as a memorial.</p> <p>Drive a steel fence post, 72 ins. long, 36 ins. in the ground, N, 1 lk. dist.</p> <p>N. 2°24' E., on line 2-3, Canby Association Claim Placer, M.S. No. 1381.</p> <p>Across open, rolling tundra.</p> </div>
24.636	<p>The closing cor. of secs. 22 and 27, on line 2-3, Canby Association Claim Placer, M.S. No. 1381, monumented with a copper-coated steel rod (Copperweld), 9/16 in. diam., firmly set, projecting 10 ins. above the ground, with brass cap, 1 1/2 ins. diam., mkd. CC T10S R35W S22 S27 MS1381 1975.</p>
45.616	<p>Cor. No. 3, Canby Association Claim Placer, M.S. No. 1381, monumented with a wood post, 4 ins. sq., firmly set and rotted off in the remains of the original earth mound, with the remains of the original wood post, 40 ins. long, mkd. 3/1381/C, lying alongside.</p> <p>At the corner point</p> <p>Set an alum. post, 30 ins. long, 2 1/2 ins. diam., 29 ins. in the ground, encircled by a mound of stone, 2 ft. base, 1/2 ft. high, with alum. cap mkd.</p> <div style="text-align: center;">  <p>T 10 S R 35 W</p> <p>C3 CAC MS 1381</p> <p>1986</p> <p>Reset the remains of the original wood post monument inverted and alongside the alum. post and deposit a clear DEEP-1 magnet at the base of the alum. post as a memorial.</p> </div>

Dependent Resurvey of Certain Bdys. of Certain Mineral Surveys
Within T. 10 S., R. 35 W., Kateel River Meridian, Alaska

CHAINS	
	<p>Drive a steel fence post, 72 ins. long, 36 ins. in the ground, N, 1 lk. dist.</p> <hr/>
	<p>S. 73°44' E., on line 3-4, Canby Association Claim Placer, M.S. No. 1381.</p> <p>Descend slope to bottomland of Penny River.</p>
2.05	<p>Penny River, 68 lks. wide, 2 ft. deep, course S. 20° W.; across braided bottomland of Penny River, through willow brush.</p>
4.10	<p>Penny River, 53 lks. wide, 1 ft. deep, course S. 14° W.</p>
9.70	<p>Honey Creek, 45 lks. wide, 2 ft. deep, course S. 24° W.</p>
17.429	<p>Cor. No. 4, Canby Association Claim Placer, M.S. No. 1381, monumented with a wood post, 4 ins. sq., firmly set and rotted off in the center of the original earth mound, 3 ft. base, 1 ft. high, with the remains of the original wood post, 28 ins. long, mkd. 4/1381/C, lying alongside.</p> <p>At the corner point</p> <p>Set an alum. post, 30 ins. long, 2 1/2 ins. diam., 29 ins. in the ground, encircled by a mound of stone, 4 1/2 ft. base, 1 ft. high, with alum. cap mkd.</p> <div data-bbox="824 1119 993 1266" style="text-align: center;"> <p>T 10 S R 35 W C4 CAC MS 1381</p> </div> <p style="text-align: center;">1986</p> <p>Reset the remains of the original wood post monument inverted and alongside the alum. post and deposit a clear DEEP-1 magnet at the base of the alum. post as a memorial.</p> <p>Drive a steel fence post, 72 ins. long, 36 ins. in the ground, N, 1 lk. dist.</p> <hr/>
	<p>S. 4°07' W., on line 4-5 of Canby Association Claim Placer, M.S. No. 1381.</p> <p>Across open, rolling tundra, through thick willow brush.</p>
16.120	<p>The closing cor. of secs. 22 and 27, on line 4-5, Canby Association Claim Placer, M.S. No. 1381, monumented with a copper-coated steel rod (Copperweld), 9/16 in. diam., firmly set, projecting 11 ins. above the ground, with brass cap, 1 1/2 ins. diam., mkd. T10S R35W S22 S27 CC MS1381 1975.</p>

Dependent Resurvey of Certain Bdys. of Certain Mineral Surveys
Within T. 10 S., R. 35 W., Kateel River Meridian, Alaska

CHAINS	
41.092	<p>Cor. No. 5, Canby Association Claim Placer, M.S. No. 1381, monumented with a wood post, 4 ins. sq., firmly set, rotted off flush to the ground, on the south side of the original mound of earth, 3 ft. base, 1 1/2 ft. high, with the remains of the original wood post, 38 ins. long, mkd. 5/1381 CANBY, lying alongside.</p> <p>At the corner point</p> <p>Set an alum. post, 30 ins. long, 2 1/2 ins. diam., 29 ins. in the ground, with alum. cap mkd.</p> <div style="text-align: center;"> <p>CAC C5 / T 10 S MS 1381 / R 35 W 1986</p> </div> <p>Reset the remains of the original wood post monument inverted and alongside the alum. post and deposit a rusted shovel head and a clear DEEP-1 magnet at the base of the alum. post as memorials.</p> <p>Raise a mound of stone, 3 ft. base, 1 ft. high, NE of cor.</p> <p>Drive a steel fence post, 70 ins. long, 36 ins. in the ground, N, 1 lk. dist.</p>
	<p>S. 26°56' W., on line 5-6, Canby Association Claim Placer, M.S. No. 1381.</p>
	<p>Across open, rolling tundra, through thick willow brush.</p>
5.40	<p>Abandoned ditch, 20 lks. wide, 2 ft. deep, bears S. 22° E. and N. 22° W.</p>
32.521	<p>Cor. No. 6, Canby Association Claim Placer, M.S. No. 1381, identical with cor. No. 7, Wayno Association Placer, M.S. No. 1308, monumented with a wood post, 4 x 6 ins., firmly set, rotted off flush with the ground, with the remains of the wood post, 18 ins. long, mkd. CANBY 6/1381, 7W on side opposite, 1308 on side adjacent.</p> <p>At the corner point</p> <p>Set an alum. post, 30 ins. long, 2 1/2 ins. diam., 29 ins. in the ground, with alum. cap mkd.</p>

Dependent Resurvey of Certain Bdys. of Certain Mineral Surveys
Within T. 10 S., R. 35 W., Kateel River Meridian, Alaska

CHAINS

MS 1381
CAC
C 6 T 10 S
C 7 R 35 W
WA
MS 1308

1986

Reset the remains of the original wood post monument inverted and alongside the alum. post and deposit a clear DEEP-1 magnet at the base of the alum. post as a memorial.

Drive a steel fence post, 72 ins. long, 39 ins. in the ground, N, 1 lk. dist.

Dependent Resurvey of A Portion of
Mineral Survey No. 1332

(Restoring the 1922 survey by Arthur G. Blake)

From cor. No. 8, C Association Placer, M.S. No. 1332, monumented with a schist stone, firmly set, 20 x 26 ins., projecting 10 ins. above ground, mkd. 8C with X on top, no other markings legible.

At the corner point

Cement a brass tablet, 3 1/4 ins. diam., 3 1/2-in. stem, in a drill hole, 3/4 in. diam., 3 1/2 ins. deep, mkd.

MS 1332
CA
C8
T 10 S
R 35 W

1986

Drive a steel fence post, 72 ins. long, 12 ins. in the ground to bedrock, NW, 2 lks. dist.

Cor. is located on a prominent schist rock outcrop ridge, 30 ft. high, bearing N. 26° E. and S. 26° W.

From this point, cor. No. 1, E Association Placer, M.S. No. 1332, bears N. 20°59' W., 12.26 chs. dist., hereinafter described.

N. 68°55' W., on line 8-1, C Association Placer, M.S. No. 1332.


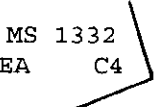
Dependent Resurvey of Certain Bdys. of Certain Mineral Surveys
 Within T. 10 S., R. 35 W., Kateel River Meridian, Alaska

CHAINS	
9.826	<p>Across open, rolling tundra.</p> <p>The closing cor. of secs. 13 and 18, hereinbefore described.</p>
23.595	<p>Point for cor. No. 1, C Association Placer, M.S. No. 1332 at rotated record bearing and record dist.; there is no remaining evidence of the original cor. monument.</p> <p>Set an alum. post, 30 ins. long, 2 1/2 ins. diam., 26 ins. in the ground, encircled by a mound of stone, 2 ft. base, to the top of the alum. cap mkd.</p> <div style="text-align: center;"> <p>MS 1332</p> <p>T 10 S CA</p> <p>R 36 W C1</p> <p>1986</p> </div> <p>Deposit a clear DEEP-1 magnet at the base of the alum. post as a memorial.</p> <p>Drive a steel fence post, 72 ins. long, 30 ins. in the ground, N, 1 lk. dist.</p> <p>From this point, there is no remaining evidence of U.S.L.M. No. 1332, removed by persons unknown.</p> <hr/> <p>N. 3°31' W., on line 1-2, C Association Placer, M.S. No. 1332.</p> <p>Across open, rolling tundra.</p>
2.40	<p>Arctic Creek, 48 lks. wide, 1 ft. deep, course S. 75° W.</p>
6.732	<p>Point for cor. No. 2, C Association Placer, M.S. No. 1332, at rotated record bearing and record dist.; there is no remaining evidence of the original cor. monument.</p> <p>Set an alum. post, 30 ins. long, 2 1/2 ins. diam., 18 ins. in the ground, encircled by a mound of stone, 3 ft. base, to the top of the alum. cap mkd.</p> <div style="text-align: center;"> <p>T 10 S</p> <p>R 36 W C2</p> <p>CA</p> <p>MS 1332</p> <p>1986</p> </div> <p>Deposit a clear DEEP-1 magnet at the base of the alum. post as a memorial.</p>

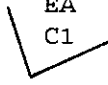
Dependent Resurvey of Certain Bdys. of Certain Mineral Surveys
Within T. 10 S., R. 35 W., Kateel River Meridian, Alaska

CHAINS	
	<p>Drive a steel fence post, 72 ins. long, 36 ins. in the ground, S, 1 lk. dist.</p> <p>From this point, two location wood posts, 2 x 2 ins., with rusted tin cans attached, loosely set, projecting 21 ins. above the ground, not mkd., bear S. 6°23' E., 36 lks. dist., on the E side of an earth mound, 3 ft. base, 1 ft. high.</p> <hr/> <p>N. 77°11' E., on line 2-3, C Association Placer, M.S. No. 1332.</p> <p>Across open, rolling tundra.</p>
13.600	The closing cor. of secs. 13 and 18, hereinbefore described.
16.068	<p>Point for cor. No. 3, C Association Placer, identical with cor. No. 2, E Association Placer, M.S. No. 1332, at rotated record bearing and record dist.; there is no remaining evidence of the original cor. monument.</p> <p>Set an alum. post, 30 ins. long, 2 1/2 ins. diam., 30 ins. in the ground, encircled by a mound of stone, 2 ft. base, 1/2 ft. high, with alum. cap mkd.</p> <div data-bbox="803 997 990 1176" style="text-align: center;"> <p>T 10 S R 35 W C2 EA C3 CA MS 1332</p> </div> <p style="text-align: center;">1986</p>
65.485	<p>Deposit a clear DEEP-1 magnet at the base of the alum. post as a memorial.</p> <p>Drive a steel fence post 72 ins. long, 36 ins. in the ground, SW, 1 lk. dist.</p> <hr/> <p>N. 57°37' E., on line 2-3, E Association Placer, M.S. No. 1332.</p> <p>Across open, rolling tundra.</p> <p>Point for cor. No. 3, E Association Placer, M.S. No. 1332, at rotated record bearing and record dist.; there is no remaining evidence of the original cor. monument.</p> <p>Set an alum. post, 30 ins. long, 2 1/2 ins. diam., 30 ins. in the ground, encircled by a mound of stone, 2 ft. base, 1/2 ft. high with alum. cap mkd.</p>

Dependent Resurvey of Certain Bdys. of Certain Mineral Surveys
Within T. 10 S., R. 35 W., Kateel River Meridian, Alaska

CHAINS	
	<p style="text-align: center;">T 10 S R 35 W</p>  <p style="text-align: center;">MS 1332</p> <p style="text-align: center;">1986</p> <p>Deposit a 5/8 in. alum. rod point, a 5/8 in. bolt, and a steel spike beneath the alum. post as a memorial.</p> <p>Drive a steel fence post, 72 ins. long, 35 ins. in the ground, SE, 1 1/2 lks. dist.</p> <hr/> <p>S. 31°05' E., on line 3-4, E Association Placer, M.S. No. 1332.</p> <p>Across open, rolling tundra, through scattered willow brush.</p> <p>2.00 Arctic Creek, 30 lks. wide, 1 ft. deep, course S. 25° W.</p> <p>9.000 Point for cor. No. 4, E Association Placer, M.S. No. 1332, at rotated record bearing and record dist.; there is no remaining evidence of the original cor. monument.</p> <p>Set an alum. post, 30 ins. long, 2 1/2 ins. diam., 26 ins. in the ground, encircled by a mound of stone, 1 1/2 ft. base, to the top of the alum. cap mkd.</p>  <p style="text-align: center;">MS 1332 T 10 S EA C4 R 35 W</p> <p style="text-align: center;">1986</p> <p>Deposit a clear DEEP-1 magnet at the base of the alum. post as a memorial.</p> <p>Drive a steel fence post. 72 ins. long, 36 ins. in the ground, NW, 1 lk. dist.</p> <p>from this point, the original improvements</p> <p style="padding-left: 40px;">The S end of the remains of a cut, 3 x 50 x 3 ft. deep, bears S. 57° E., 260 ft. dist., long side extends N. 18° W. (Record S. 56°38' W., 257 ft.)</p> <p style="padding-left: 40px;">The S end of the remains of a cut, 2 x 40 x 2 ft. deep, bears S. 57 3/4° W., 300 ft. dist., long side extends N. 34° W. (Record S. 57°21' W., 296 ft.)</p>

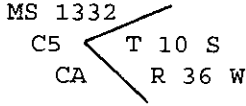
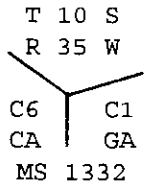
Dependent Resurvey of Certain Bdys. of Certain Mineral Surveys
Within T. 10 S., R. 35 W., Kateel River Meridian, Alaska

CHAINS	
67.220	<p>The S end of the remains of a cut, 3 x 50 x 3 ft. deep, bears N. 84 3/4° W., 406 ft. dist., long side extends West. (Record N. 84°30' W., 405 ft.)</p> <hr/> <p>S. 58°55' W., on line 4-1, E Association Placer, M.S. No. 1332.</p> <p>Across open, rolling tundra, through scattered willow brush.</p> <p>Cor. No. 1, E Association Placer, M.S. No. 1332, monumented with a hole, 3 x 5 x 6 ins. deep, in the center of a mound of earth, 4 ft. base, 2 ft. high, with a wood post, 3 x 5 x 20 ins. long, square on one end and sharp on opposite end, lying alongside, no markings legible.</p> <p>At the corner point</p> <p>Set an alum. post, 30 ins. long, 2 1/2 ins. diam., 29 ins. in the earth mound, with alum. cap mkd.</p> <div style="text-align: center;"> <p>MS 1332</p> <p>EA</p> <p>C1</p>  <p>T 10 S</p> <p>R 35 W</p> <p>1986</p> </div> <p>Reset the wood post inverted and alongside the alum. post and deposit a clear DEEP-1 magnet at the base of the alum. post as a memorial.</p> <p>Drive a steel fence post, 72 ins. long, 44 ins. in the ground, NE, 1 lk. dist.</p> <hr/>
2.694	<p>N. 17°50' W., on a portion of line 1-2, E Association Placer, M.S. No. 1332.</p> <p>Across open, rolling tundra, through scattered willow brush.</p> <p>Point for cor. No. 4, C Association Placer, M.S. No. 1332, at rotated record bearing and record dist., there is no remaining evidence of the original cor. monument.</p> <p>Set an alum. post, 30 ins. long, 2 1/2 ins. diam., 26 ins. in the ground, encircled by a mound of stone, 2 ft. base, to the top of the alum. cap mkd.</p>

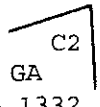
Dependent Resurvey of Certain Bdys. of Certain Mineral Surveys
Within T. 10 S., R. 35 W., Kateel River Meridian, Alaska

CHAINS											
	<div style="text-align: center;"> <table border="0"> <tr> <td>CA</td> <td>EA</td> </tr> <tr> <td>MS 1332</td> <td></td> </tr> <tr> <td>C4</td> <td>MS 1332</td> </tr> <tr> <td>T 10 S</td> <td></td> </tr> <tr> <td>R 35 W</td> <td></td> </tr> </table> <p>1986</p> </div>	CA	EA	MS 1332		C4	MS 1332	T 10 S		R 35 W	
CA	EA										
MS 1332											
C4	MS 1332										
T 10 S											
R 35 W											
	<p>Deposit a clear DEEP-1 magnet at the base of the alum. post as a memorial.</p> <p>Drive a steel fence post, 72 ins. long, 29 ins. in the ground, SE, 1 lk. dist.</p> <p>from this point, the original improvements</p> <p>The N end of the remains of a cut, 3 x 40 x 3 ft. deep, bears N. 71 3/4° E., 180 ft. dist., long side extends S. 20° E. (Record N. 71° E., 181 ft.)</p> <p>The N end of the remains of a cut, 2 x 65 x 1 ft. deep, bears N. 72 1/2° E., 168 ft. dist., long side extends S. 13° E. (Record N. 71° E., 169 ft.)</p> <p>The N end of the remains of a cut, 3 x 44 x 2 ft. deep, bears N. 73° E., 157 ft. dist., long side extends S. 20° E. (Record N. 72° E., 156 ft.)</p> <p>The N end of the remains of a cut, 2 x 36 x 3 ft. deep, bears S. 89 3/4° E., 106 ft. dist., long side extends S. 10° W. (Record N. 78° E., 104 ft.)</p> <p>The W end of the remains of a cut, 3 x 50 x 1 ft. deep, bears N 30 1/2° W., 240 ft. dist., long side extends N. 10° E. (Record N. 30°30' W., 244 ft.)</p> <p>The W end of the remains of a cut, 3 x 35 x 1/2 ft. deep, bears N. 24 3/4° W., 198 ft. dist., long side extends N. 22° E. (Record N. 27°30' W., 200 ft.).</p>										
	<hr/> <p>S. 67°07' W., on line 4-5, C Association Placer, M.S. No. 1332.</p> <p>Across open, rolling tundra.</p>										
4.300	The closing cor. of secs. 13 and 18, hereinbefore described.										
6.670	Point for cor. No. 5, C Association Placer, M.S. No. 1332, at rotated record bearing and record dist., there is no remaining evidence of the original cor. monument.										


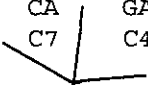
Dependent Resurvey of Certain Bdys. of Certain Mineral Surveys
Within T. 10 S., R. 35 W., Kateel River Meridian, Alaska

CHAINS	
	<p>Set an alum. post, 30 ins. long, 2 1/2 ins. diam., 28 ins. in the ground, with alum. cap mkd.</p> <div style="text-align: center;">  <p>MS 1332 C5 T 10 S CA R 36 W</p> </div> <p>1986</p> <p>Deposit a clear DEEP-1 magnet at the base of the alum. post as a memorial.</p> <p>Drive a steel fence post, 72 ins. long, 36 ins. in the ground, SE, 1 lk. dist.</p> <p>from this point, an original improvement</p> <p style="padding-left: 40px;">The S end of the remains of a cut, 3 x 60 x 2 ft. deep, bears S. 89° W., 93 ft. dist., long side extends N. 51° W. (Record S. 86° W., 95 ft.)</p> <hr/> <p>S. 61°19' E., on line 5-6, C Association Placer, M.S. No. 1332.</p> <p>Across open, rolling tundra.</p> <p>0.35 Old wagon trail, 13 lks. wide, bears E and W.</p> <p>2.489 The closing cor. of secs. 13 and 18, hereinbefore described.</p> <p>41.167 Point for cor. No. 6, C Association Placer, identical with cor. No. 1, G Association Placer, M.S. No. 1332, at rotated record bearing and record dist.; there is no remaining evidence of the original cor. monument.</p> <p>Set an alum. post, 30 ins. long, 2 1/2 ins. diam., 26 ins. in the ground, encircled by a mound of stone, 2 ft. base, to the top of the alum. cap mkd.</p> <div style="text-align: center;">  <p>T 10 S R 35 W C6 C1 CA GA MS 1332</p> </div> <p>1986</p> <p>from which</p> <p style="padding-left: 40px;">The remains of a ruined cast iron stove, bears W, 1.30 chs. dist.</p>

Dependent Resurvey of Certain Bdys. of Certain Mineral Surveys
Within T. 10 S., R. 35 W., Kateel River Meridian, Alaska

CHAINS	
	<p>Deposit pieces of broken cast iron around the alum. post and a clear DEEP-1 magnet at the base of the alum. post as a memorial.</p> <p>Drive a steel fence post, 72 ins. long, 46 ins. in the ground, S, 1 lk. dist.</p> <p>from this point, an original improvement</p> <p style="padding-left: 40px;">The northerly end of an abandoned water ditch, 3 ft. wide, 2 ft. deep, 211 ft. long, to the confluence with Mammoth Creek, bears S. 23° E., 203 ft. dist.</p>
55.629	<p>N. 69°52' E., on line 1-2, G Association Placer, M.S. No. 1332.</p> <p>Across open, rolling tundra, through scattered willow brush.</p> <p>Point for cor. No. 2, G Association Placer, M.S. No. 1332, at rotated record bearing and record dist.; there is no remaining evidence of the original cor. position. The original wood post, 4 ins. sq., 40 ins. long, mkd. 2-G-1332 was found nearby lying on top of the ground, in a disturbed condition.</p> <p>Set an alum. post, 30 ins. long, 2 1/2 ins. diam., 29 ins. in the ground, with alum. cap mkd.</p> <div style="text-align: center;"> <p>T 10 S R 35 W</p>  <p>MS 1332</p> </div> <p style="text-align: center;">1986</p> <p>Reset the original wood post monument inverted and alongside the alum. post and deposit a clear DEEP-1 magnet at the base of the alum. post as a memorial.</p> <p>Drive a steel fence post, 72 ins. long, 37 ins. in the ground, N, 1 lk. dist.</p>
10.80	<p>S. 2°17' E., on line 2-3, G Association Placer, M.S. No. 1332.</p> <p>Across open, rolling tundra, through scattered willow brush.</p> <p>Mammoth Creek, 8 lks. wide, 2 ft. deep, course N. 30° W.</p>
17.689	<p>Point for cor. No. 3, G Association Placer, M.S. No. 1332, at rotated record bearing and record dist.; there is no remaining evidence of the original cor. monument.</p>

Dependent Resurvey of Certain Bdys. of Certain Mineral Surveys
Within T. 10 S., R. 35 W., Kateel River Meridian, Alaska

<p>CHAINS</p>	<p>Set an alum. post, 30 ins. long, 2 1/2 ins. diam., 30 ins. in the ground, encircled by a mound of stone, 1 ft. base, to the top of the alum. cap mkd.</p> <div style="text-align: center;"> <p>MS 1332 T 10 S GA R 35 W C3</p>  <p>1986</p> </div> <p>Deposit a clear DEEP-1 magnet at the base of the alum. post as a memorial.</p> <p>Drive a steel fence post, 72 ins. long, 37 ins. in the ground, N, 1 lk. dist.</p> <hr/> <p>S. 79°41' W., on line 3-4, G Association Placer, M.S. No. 1332.</p> <p>Across open, rolling tundra, through scattered willow brush.</p> <p>51.05 Bluff Creek, 15 lks. wide, 2 ft. deep, course N. 70° W.</p> <p>53.455 Point for cor. No. 4, G Association Placer, identical with cor. No. 7, C Association Placer, M.S. No. 1332, at rotated record bearing and record dist.; there is no remaining evidence of the original cor. monument.</p> <p>Set an alum. post, 30 ins. long, 2 1/2 ins. diam., 26 ins. in the ground, encircled by a mound of stone, 2 ft. base, to the top of the alum. cap mkd.</p> <div style="text-align: center;"> <p>MS 1332 CA GA C7 C4</p>  <p>T 10 S R 35 W</p> <p>1986</p> </div> <p>Deposit a clear DEEP-1 magnet at the base of the alum. post as a memorial.</p> <p>Drive a steel fence post, 72 ins. long, 36 ins. in the ground, NE, 1 lk. dist.</p> <hr/> <p>N. 56°45' W., on line 7-8, C Association Placer, M.S. No. 1332.</p> <p>Across open, rolling tundra, through scattered willow brush.</p> <p>30.030 Cor. No. 8, C Association Placer, M.S. No. 1332, hereinbefore described.</p>
---------------	---

TOWNSHIP 10 SOUTH, RANGE 35 WEST
KATEEL RIVER MERIDIAN, ALASKA

CHAINS	GENERAL DESCRIPTION
	<p data-bbox="396 369 1328 457">The land encompassed within this township is located approximately 12 miles northwesterly from the City of Nome. Access is by way of Nome-Teller Road.</p> <p data-bbox="396 495 1409 554">The township is drained by Penny River and Cripple River flowing southerly through the township.</p> <p data-bbox="396 592 1396 646">Elevations range from approximately 50 to 1,800 feet above mean sea level.</p> <p data-bbox="396 684 1328 739">There are abandoned placer mining works along Arctic Creek, Bluff Creek, Sunset Creek and Penny River.</p> <p data-bbox="396 777 1380 865">The township is included within U.S. Geological Survey quadrangle maps "NOME (C-2)", Alaska, 1950 edition, with minor revisions in 1973.</p>

UNITED STATES
DEPARTMENT OF THE INTERIOR
BUREAU OF LAND MANAGEMENT

FIELD ASSISTANTS

Charles A. Higby

Surveying Technician

Paul J. Price

Surveying Aid

U.S. DEPARTMENT OF THE INTERIOR
 BUREAU OF LAND MANAGEMENT
 ALASKA STATE OFFICE - ANCHORAGE, ALASKA

CERTIFICATE OF SURVEY

I, Michael T. Birtles, Cadastral Surveyor, HEREBY CERTIFY upon honor that, in pursuance of supplemental special instructions No. 2 bearing date of 1 April 1985, I have dependently resurveyed the west boundary and a portion of the north boundary, surveyed a portion of the north boundary and dependently resurveyed certain boundaries of certain mineral surveys within Township 10 South, Range 35 West, of the Kateel River Meridian, in the State of Alaska, which are represented in the foregoing field notes as having been executed by me and under my direction; and that said survey has been made in strict conformity with said special instructions, the Manual of Instructions for the Survey of the Public Lands of the United States, and in specific manner described in the foregoing field notes.

17 April, 1996 Michael T. Birtles
 (Date) (Cadastral Surveyor)

CERTIFICATE OF APPROVAL

Bureau of Land Management
 Anchorage, Alaska

The foregoing field notes of the survey described in the Certificate of Survey above executed by Michael T. Birtles, Cadastral Surveyor, having been critically examined and found correct, are hereby approved.

29 APRIL 1996 George P. Quast
 (Date) (Deputy State Director for
 Cadastral Survey, Alaska)