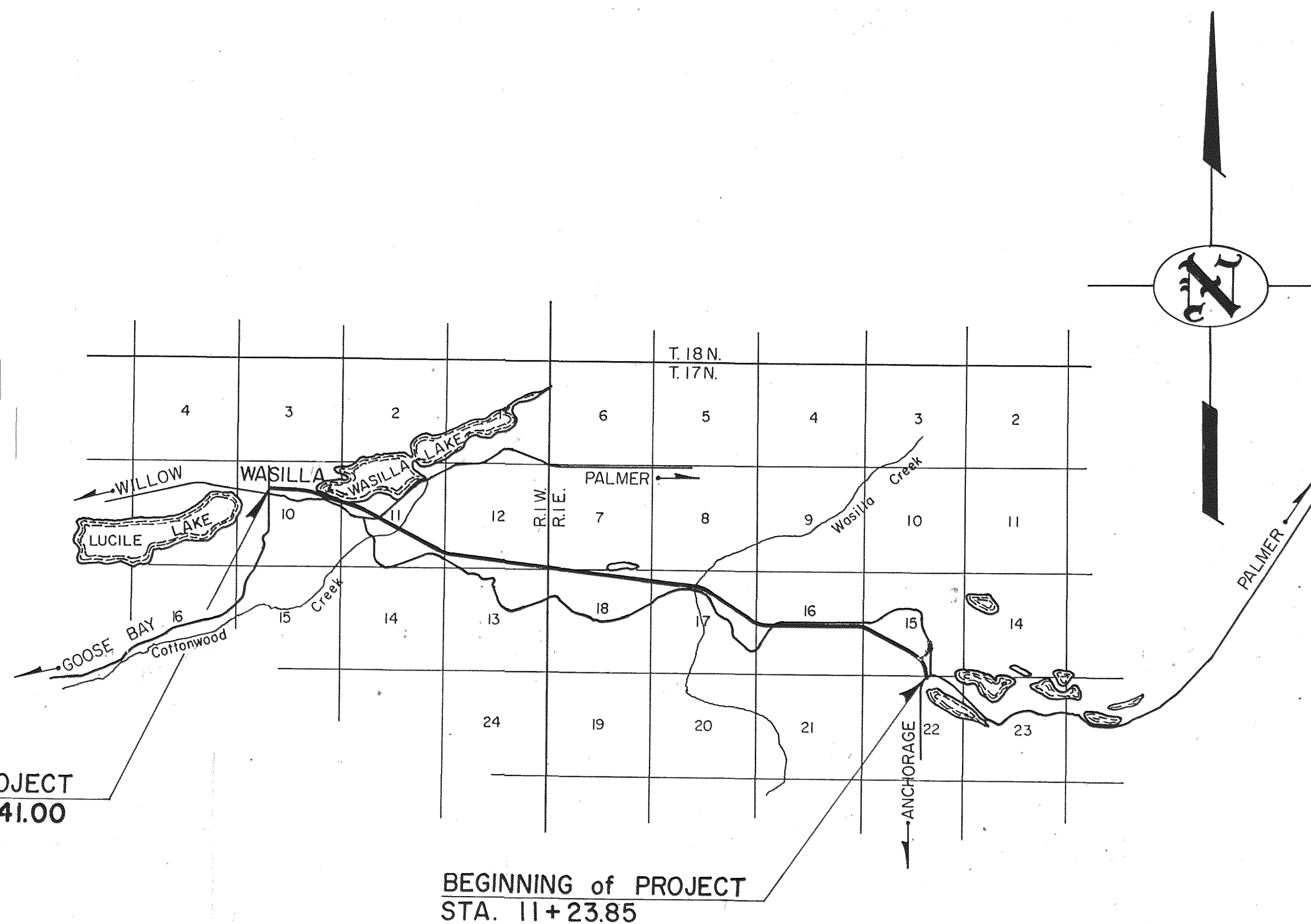
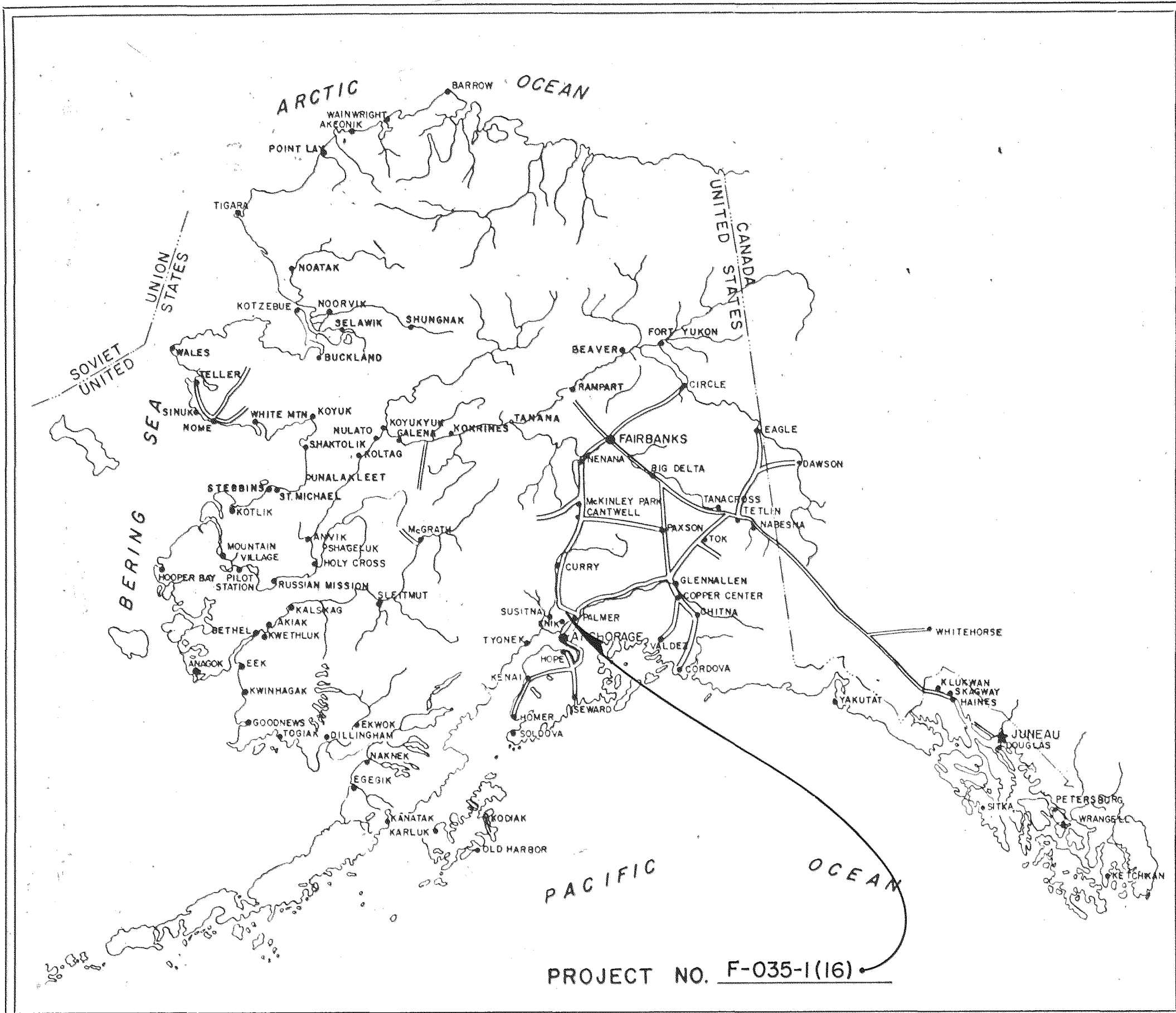


STATE OF ALASKA DEPARTMENT OF HIGHWAYS

RIGHT OF WAY MAP ALASKA PROJECT F-035-1(16)

S.R.3 FROM WASILLA SOUTHEASTERLY TO JCT. WITH S.R. 1



PROJECT LENGTH 6.997 MI.



DEPARTMENT OF HIGHWAYS

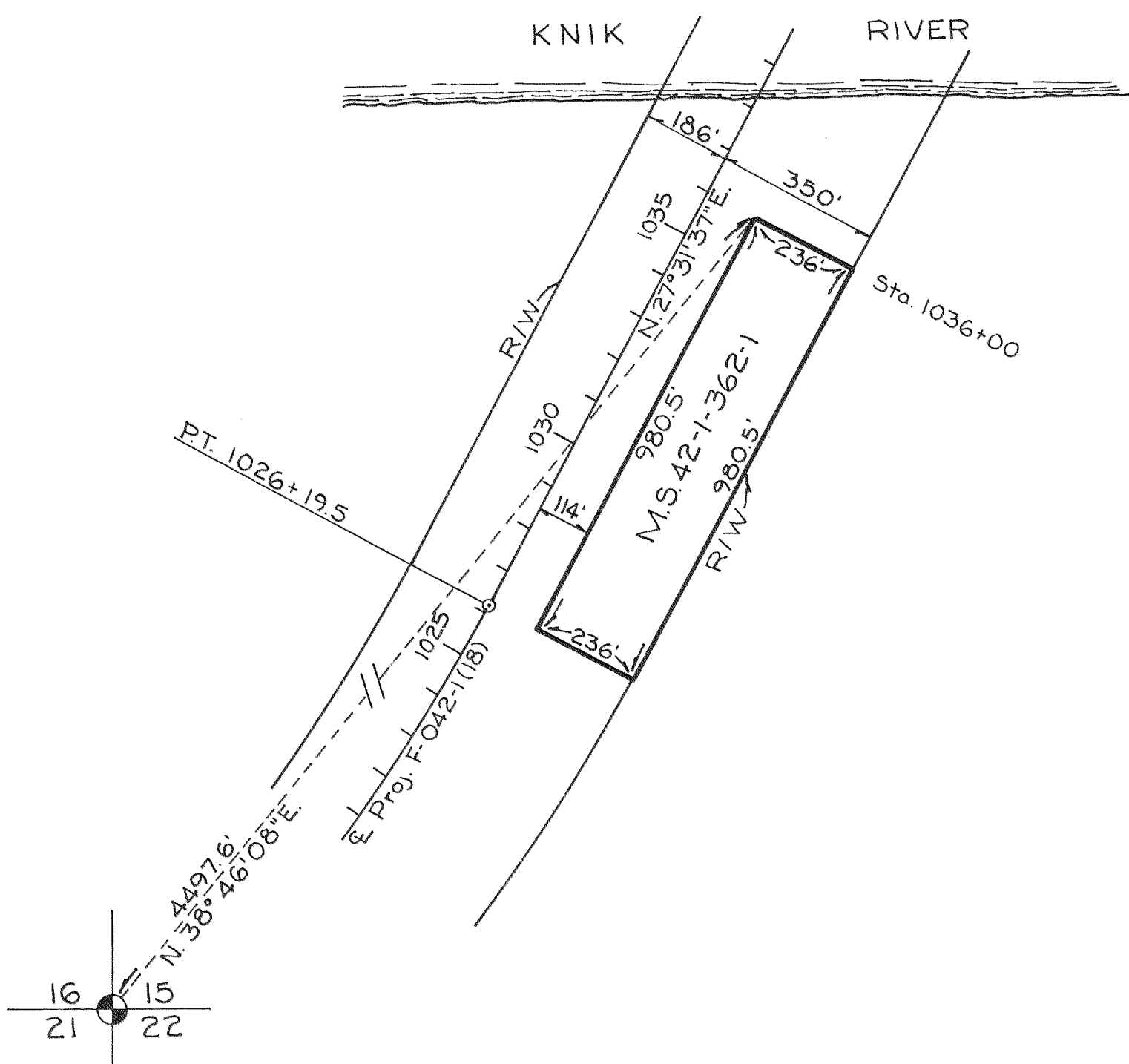
APPROVED December 30, 1968
Date

C. E. Stone
COMMISSIONER

DEPARTMENT OF TRANSPORTATION
FEDERAL HIGHWAY ADMINISTRATION

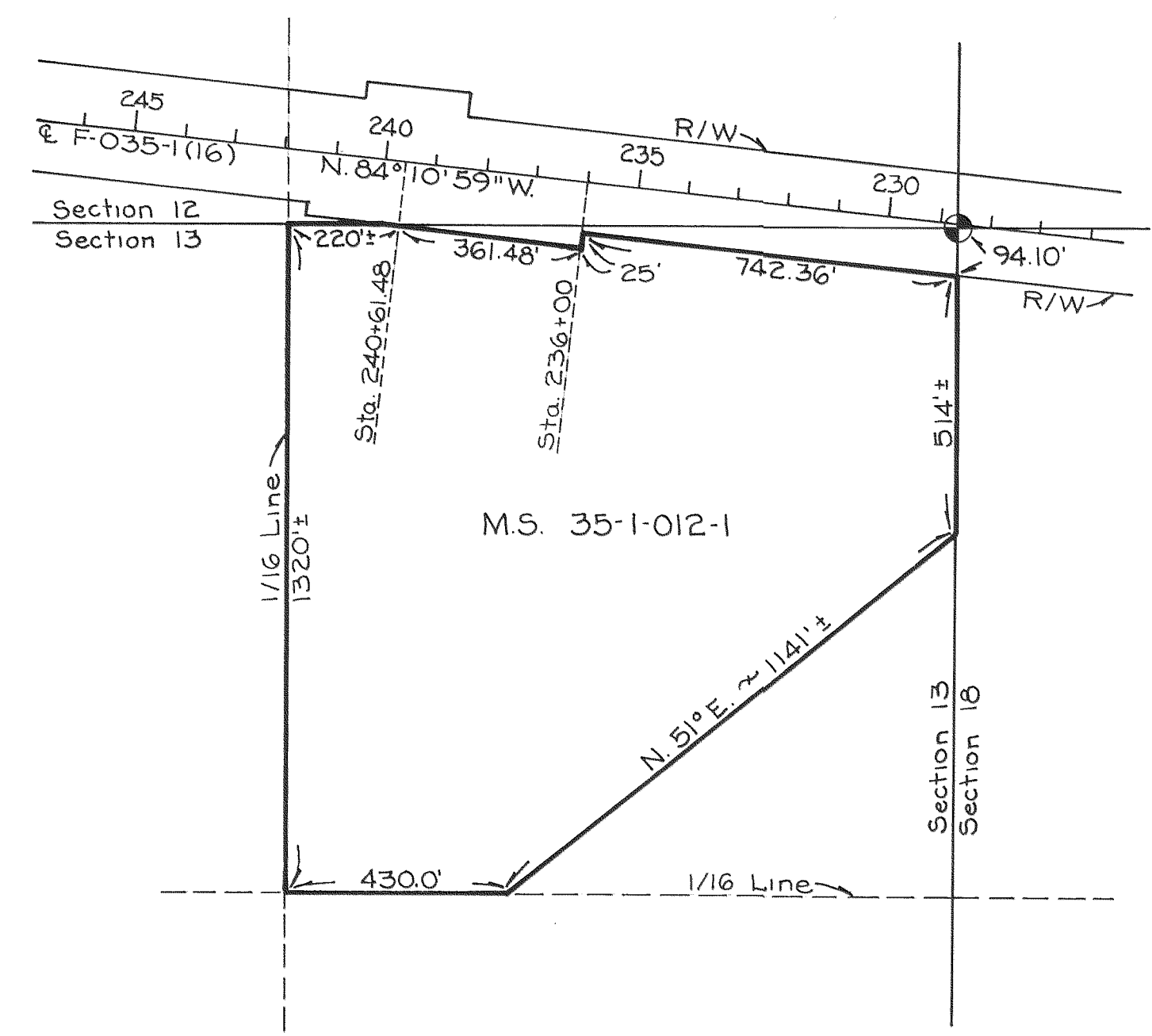
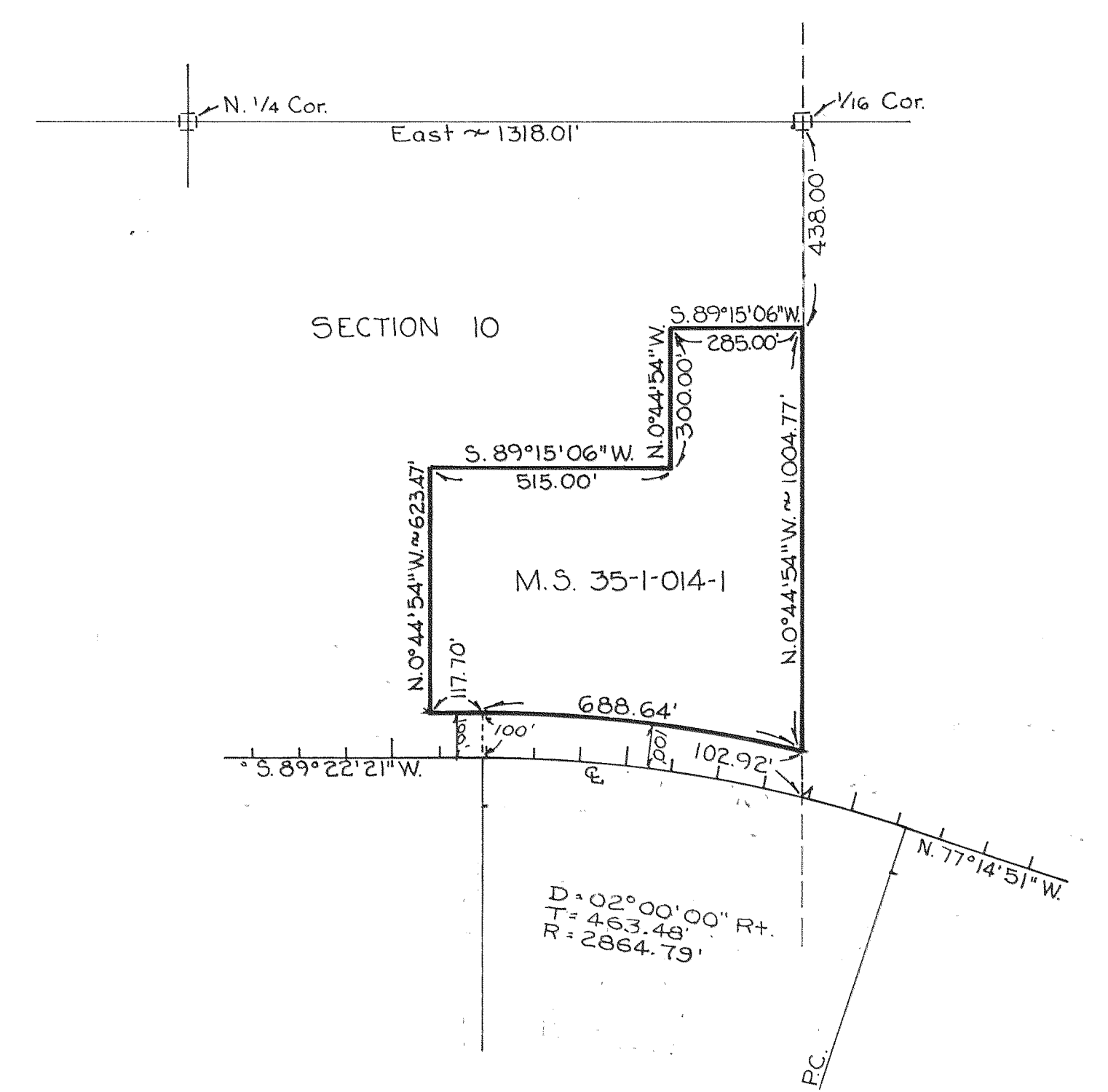
APPROVED _____, 19____
Date

DIVISION ENGINEER

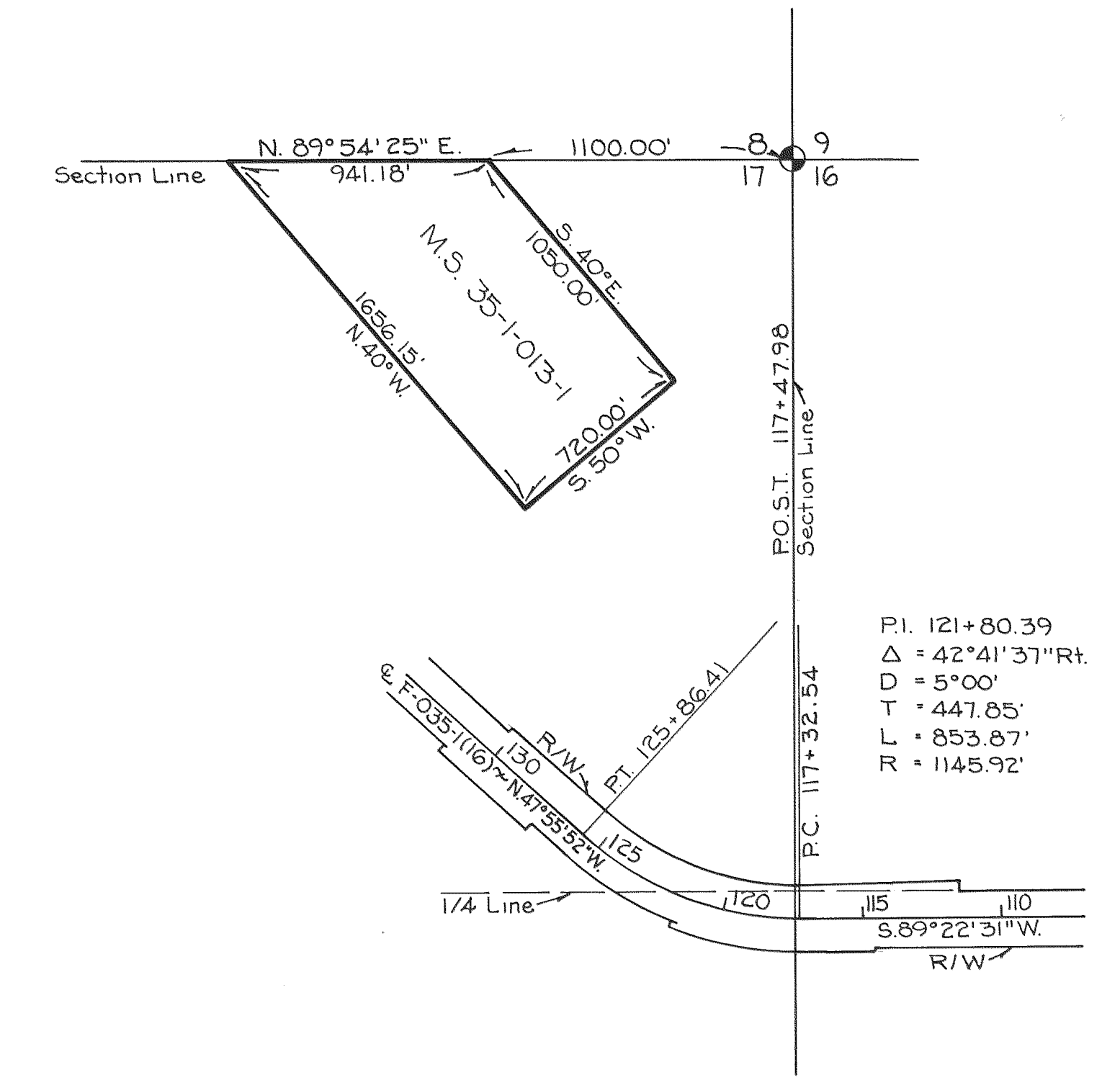


M.S. 42-1-362-1
Area - 5.312 Ac.±
Scale - 1" = 300'

M.S. 35-1-014-1
Area - 13.842 Ac.±
Scale - 1" = 300'

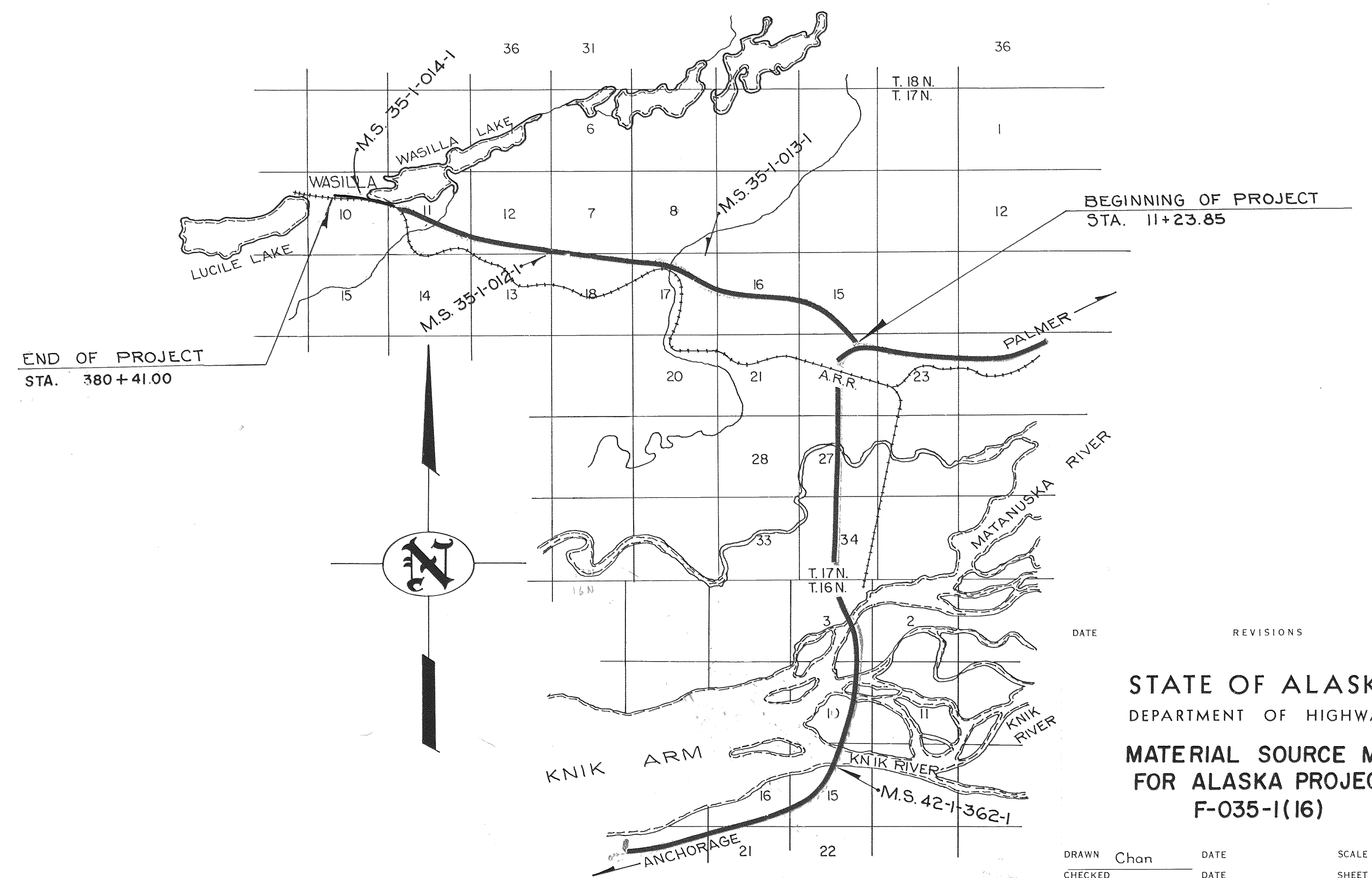


M.S. 35-1-012-1
Area - 31.645 Ac.±
Scale - 1" = 300'



M.S. 35-1-013-1
Area - 22.365 Ac.±
Scale - 1" = 500'

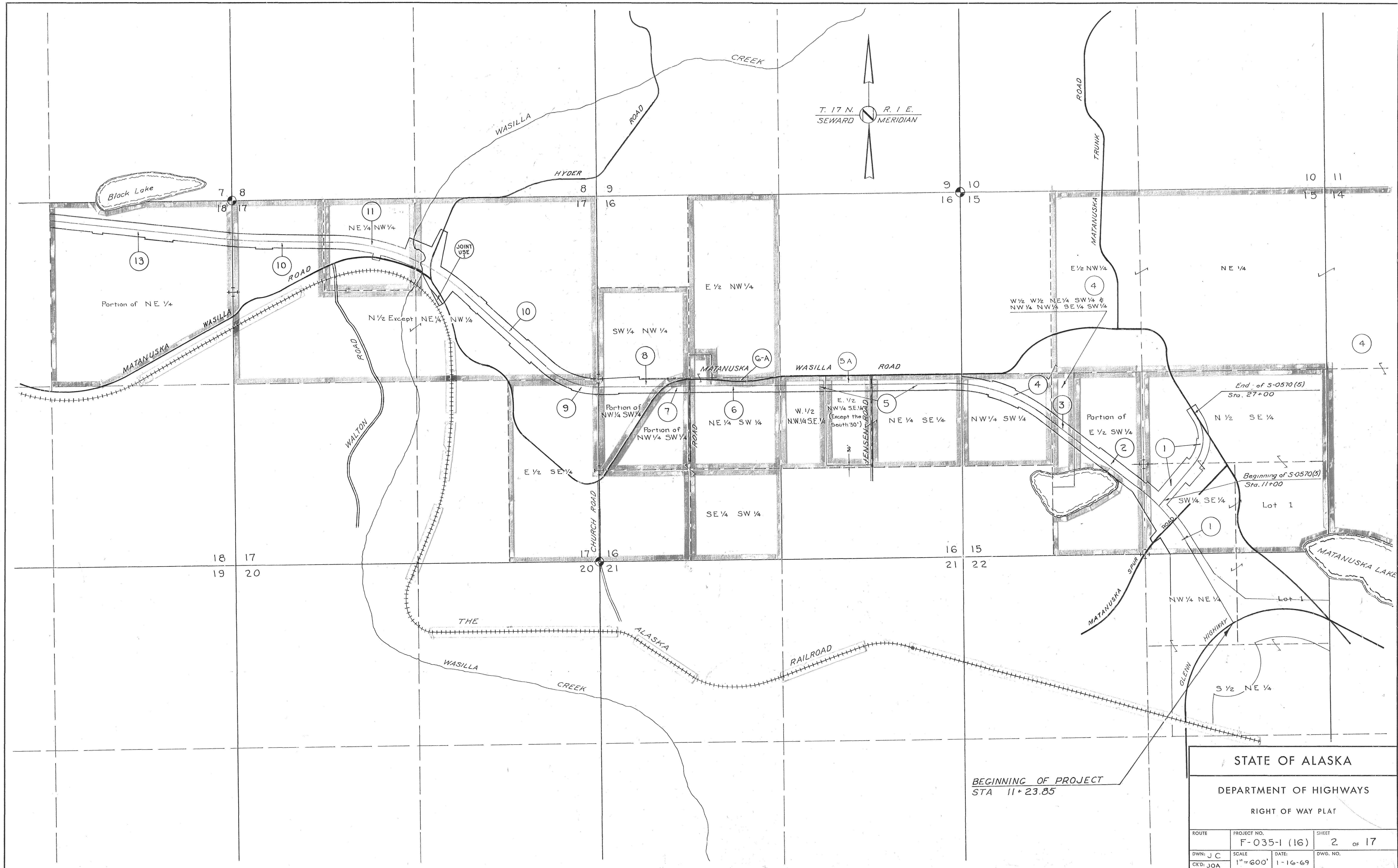
VICINITY MAP
Scale ~ 1" = 1 Mile



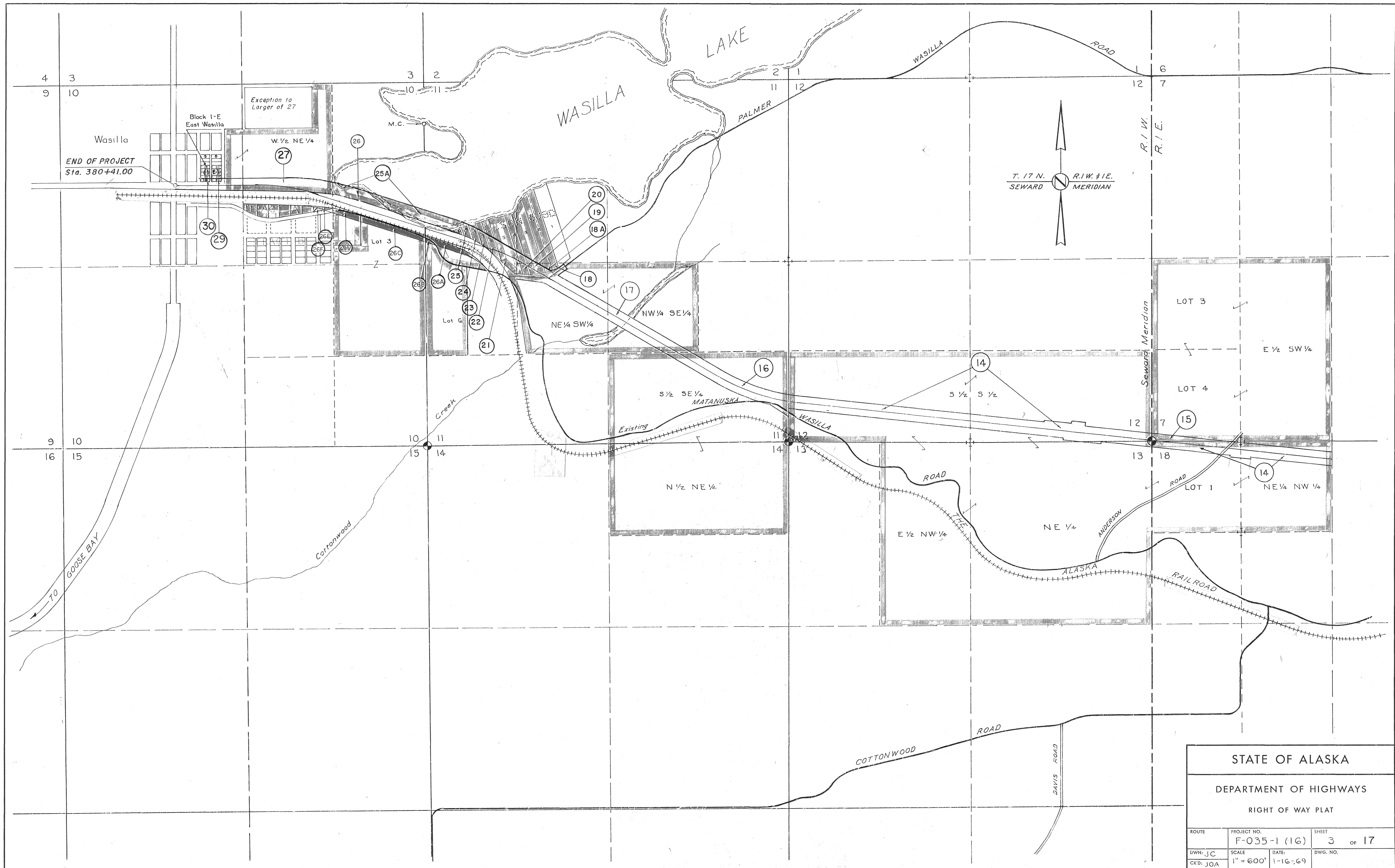
DATE REVISIONS BY

STATE OF ALASKA
DEPARTMENT OF HIGHWAYS
MATERIAL SOURCE MAP
FOR ALASKA PROJECT
F-035-1(16)

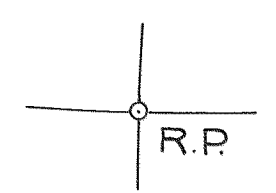
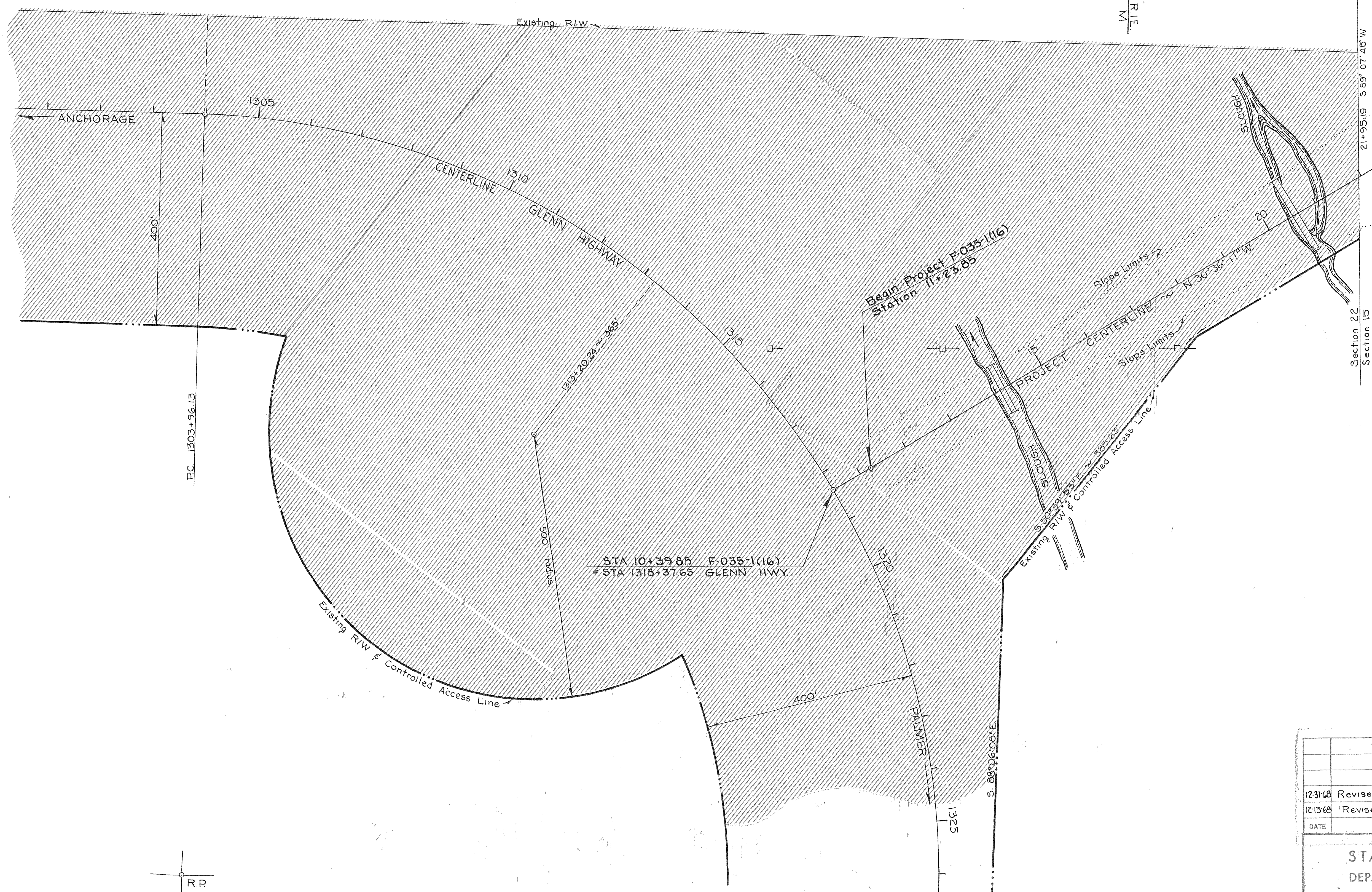
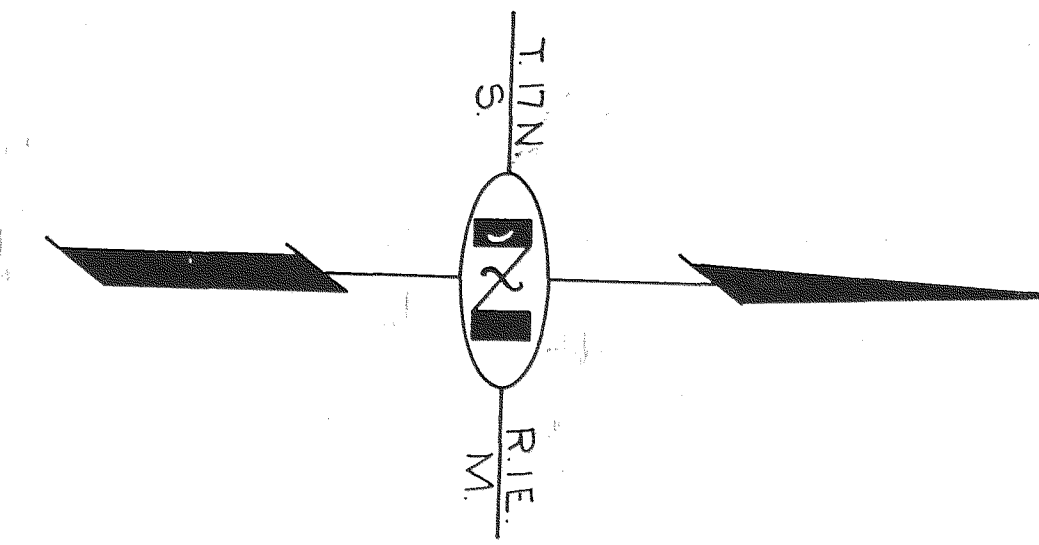
DRAWN Chan DATE
CHECKED DATE SCALE As Shown
SHEET 1 OF 17



STATE OF ALASKA			
DEPARTMENT OF HIGHWAYS			
RIGHT OF WAY PLAT			
ROUTE	PROJECT NO.	SHEET	
	F-035-1 (16)	2 of 17	
DWN: J C	SCALE	DATE:	DWG. NO.
CKD: JOA	1" = 600'	1-16-69	

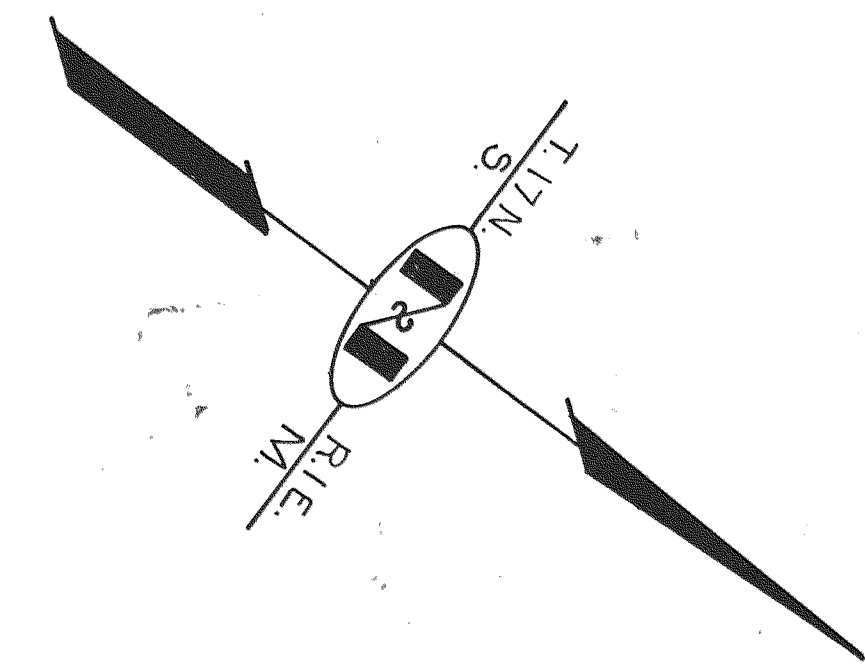
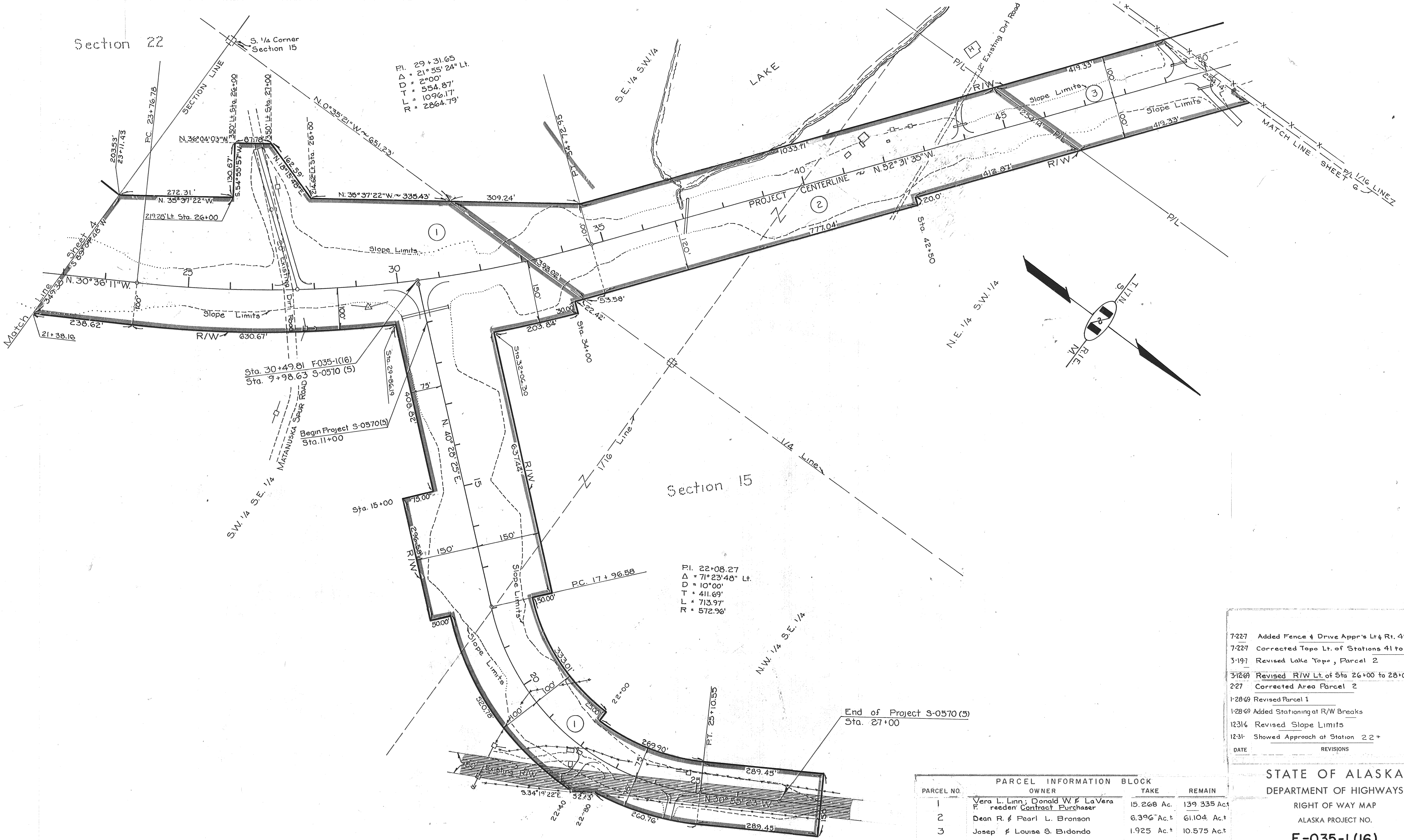


STATE OF ALASKA			
DEPARTMENT OF HIGHWAYS			
RIGHT OF WAY PLAT			
ROUTE	PROJECT NO.	SHEET	
	F-035-1 (16)	3 OF 17	
DWN: JC	SCALE	DATE:	DWG. NO.
CK'D: JOA	1" = 600'	1-16-69	



12-31-68	Revised Slope Limits & Bearing	JC
12-13-68	Revised Project Beginning Station	Chan
DATE	REVISIONS	RVSD BY
STATE OF ALASKA DEPARTMENT OF HIGHWAYS RIGHT OF WAY MAP ALASKA PROJECT NO. F-035-1(16) MATANUSKA TO WASILLA		
DRAWN Chan	DATE 1-16-69	SCALE 1" = 100'
CHECKED JOA	DATE 3-20-69	SHEET 4 OF 17

Section 22



Section 15

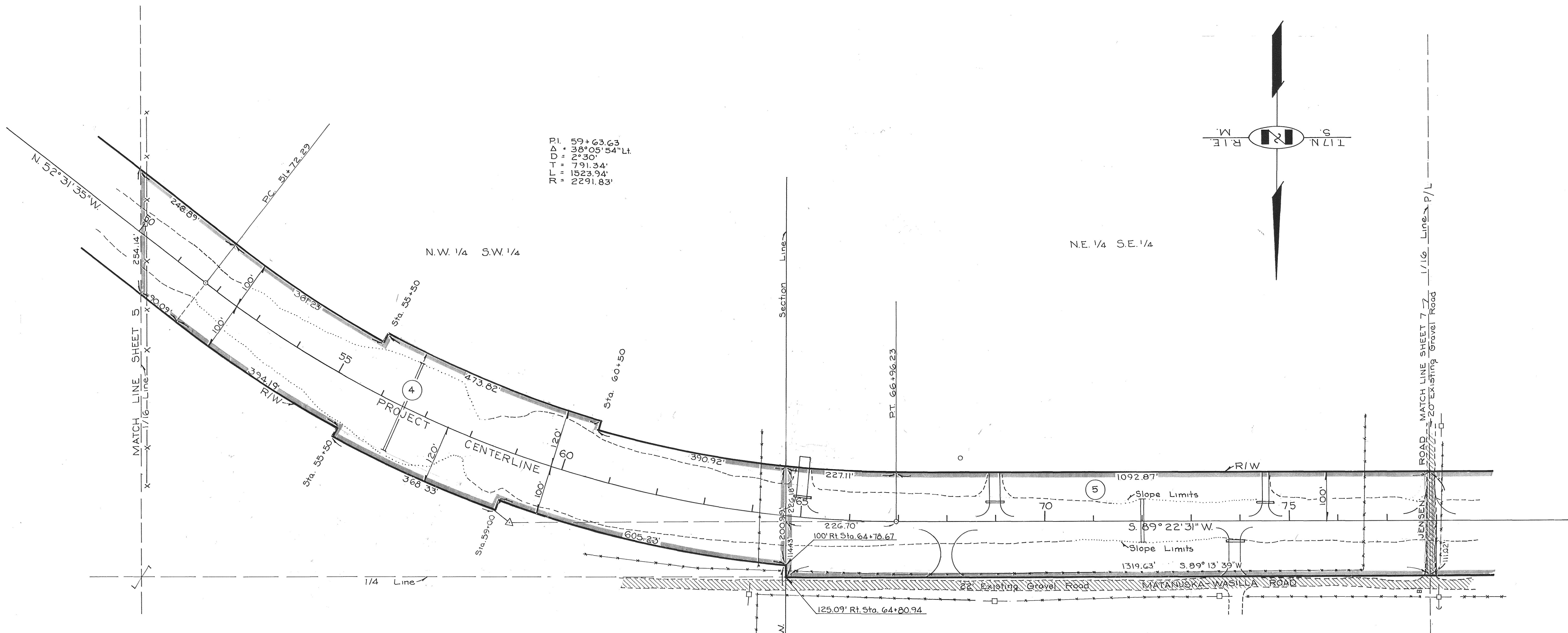
PI. 22+08.27
 $\Delta = 71^\circ 23' 46''$ Lt.
 $D = 10^\circ 00'$
 $T = 411.69'$
 $L = 713.97'$
 $R = 572.96'$

End of Project S-0570 (5)
 Sta. 27+00

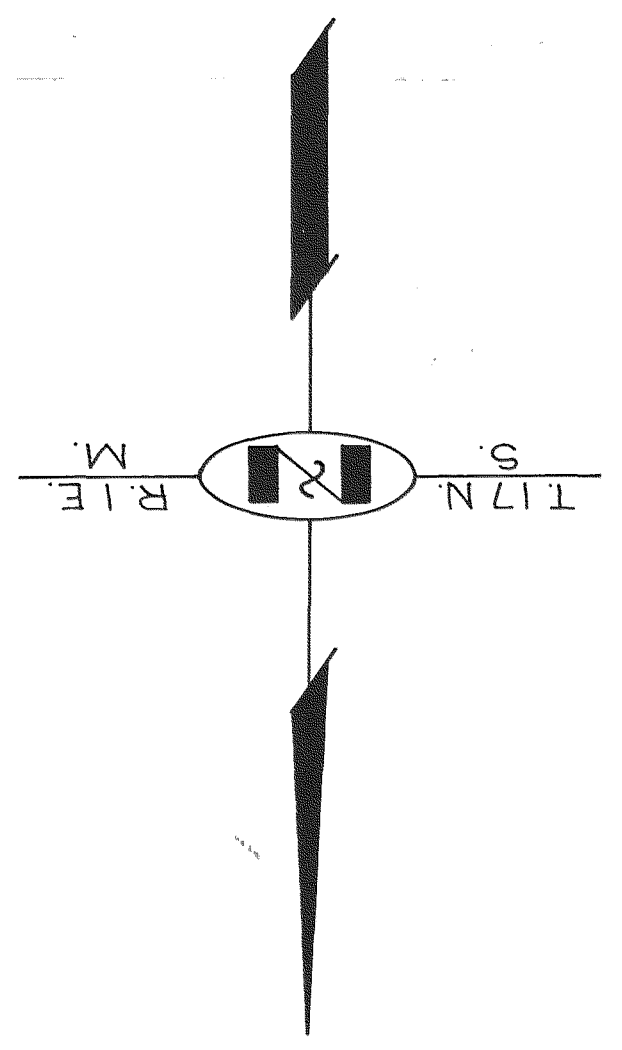
DATE	REVISIONS	RVSD BY
7-22-77	Added Fence & Drive Appr's Lt & Rt. 49+	JC
7-22-77	Corrected Topo Lt. of Stations 41 to 43	JC
3-19-77	Revised Lake Topo, Parcel 2	JC
3-12-69	Revised R/W Lt. of Sta 26+00 to 28+00	han
2-27-69	Corrected Area Parcel 2	JC
1-28-69	Revised Parcel 1	JC
1-28-69	Added Stationing at R/W Breaks	JC
12-31-68	Revised Slope Limits	JC
12-31-68	Showed Approach at Station 22+	JC

PARCEL INFORMATION BLOCK			
PARCEL NO.	OWNER	TAKE	REMAIN
1	Vera L. Linn; Donald W. & La Vera F. redden Contract Purchaser	15.268 Ac.	139.335 Ac.±
2	Dean R. & Pearl L. Bronson	6.396 Ac.±	61.104 Ac.±
3	Josep & Louise S. Bidondo	1.925 Ac.±	10.575 Ac.±

STATE OF ALASKA
 DEPARTMENT OF HIGHWAYS
 RIGHT OF WAY MAP
 ALASKA PROJECT NO.
F-035-1 (16)
 MATANUSKA TO WASILLA
 DRAWN Chan DATE 1-16-69 SCALE 1" = 100'
 CHECKED JOA DATE 3-20-69 SHEET 5 OF 17



P.I. = 59+63.63
 Δ = 38°05'54" Lt.
 D = 2°30'
 T = 791.34'
 L = 1523.94'
 R = 2291.83'



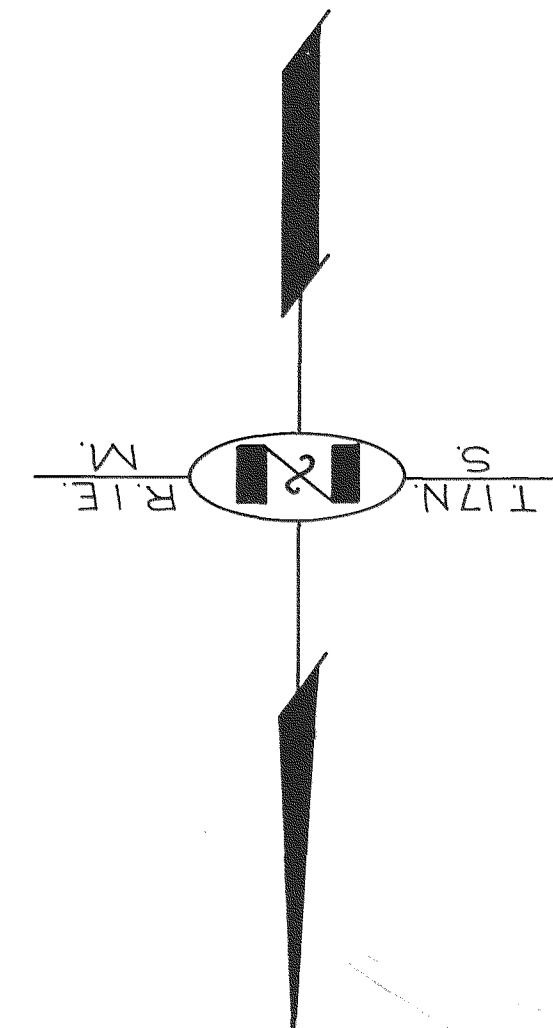
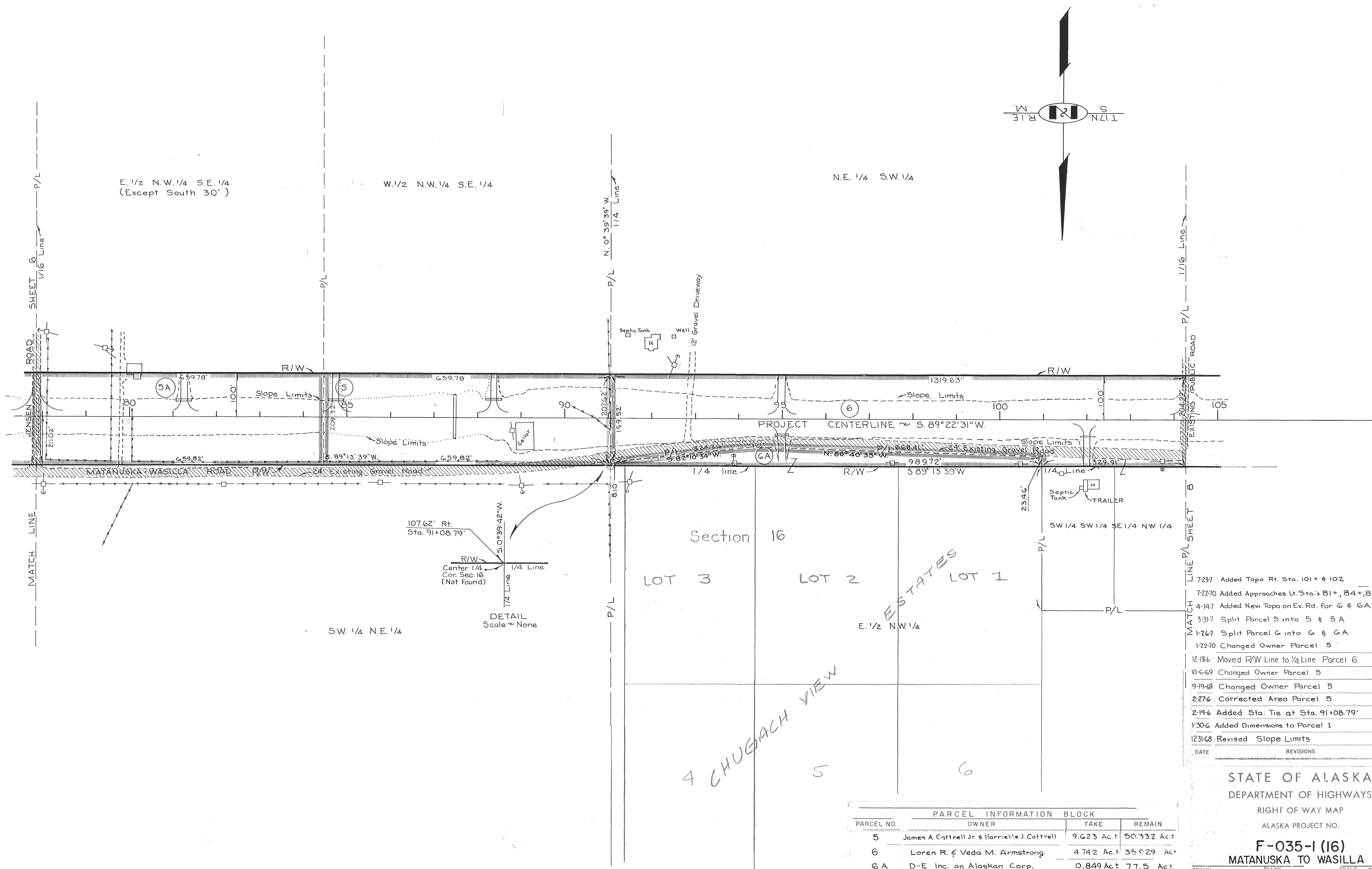
7-22-70	Added P5 Approaches at Sta's 65, 69 & 74+50	J.C.
7-22-70	Added fence Topo at Sta. 50	J.C.
5-9-70	Changed Dist. Between 51+72.29 & 55+50	J.C.
3-31-70	Split Parcel 5 to 5 & 5-A	J.C.
1-22-70	Changed Owner Parcel 5	J.C.
10-6-69	Changed Owner Parcel 5	J.C.
9-19-69	Changed Owner Parcel 5	J.C.
8-22-6	Changed Remain Parcel 4	J.C.
4-22	Added tie to Parcel 4	Chan
2-27-69	Corrected Area Parcel 5	J.C.
2-20	Added Station Ties to R/W Break at Sta. 64+	Chan
1-29-69	Added Dimensions to Parcel 5	J.C.
DATE	REVISIONS	RVSD BY

Section 15

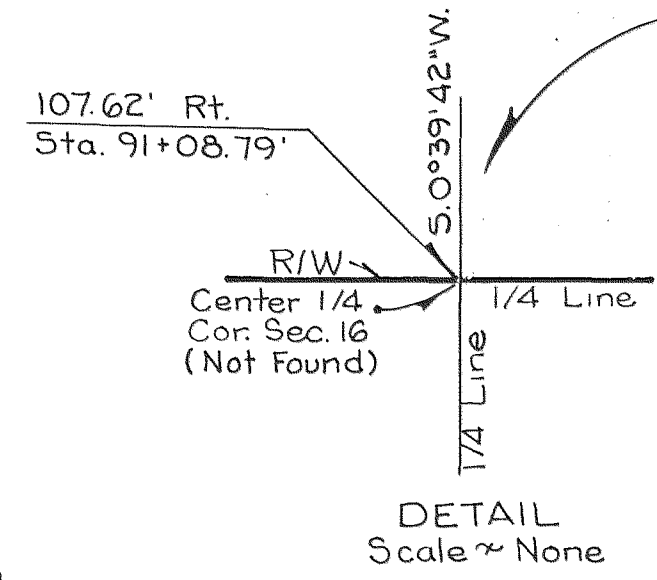
Section 16

PARCEL INFORMATION BLOCK			
PARCEL NO.	OWNER	TAKE	REMAIN
4	University of Alaska	7.114 Ac.±	879.794 Ac.±
5	James A Cottrell Jr & Hannelle J Cottrell	9.623 Ac.±	50.332 Ac.±

STATE OF ALASKA
 DEPARTMENT OF HIGHWAYS
 RIGHT OF WAY MAP
 ALASKA PROJECT NO.
F-035-1 (16)
MATANUSKA TO WASILLA
 DRAWN Chan DATE 1-16-69 SCALE 1" = 100'
 CHECKED JOA DATE 3-20-69 SHEET 6 OF 17



DATE	REVISIONS	RVSD BY
7-23-77	Added Topo Rt. Sta. 101+ & 102	J.C.
7-27-70	Added Approaches Lt. Sta.'s 81+, 84+, 87+	J.C.
4-14-77	Added New Topo on Ex. Rd. for G & GA	J.C.
3-31-77	Split Parcel 5 into 5 & 5A	J.C.
1-26-77	Split Parcel 6 into 6 & GA	J.C.
1-22-70	Changed Owner Parcel 5	J.C.
12-18-66	Moved R/W Line to 1/4 Line Parcel 6	LB
10-6-69	Changed Owner Parcel 5	J.C.
9-19-68	Changed Owner Parcel 5	J.C.
2-27-66	Corrected Area Parcel 5	J.C.
2-19-66	Added Sta. Tie at Sta. 91+08.79'	Chan
1-30-66	Added Dimensions to Parcel 1	J.C.
12-31-68	Revised Slope Limits	J.C.



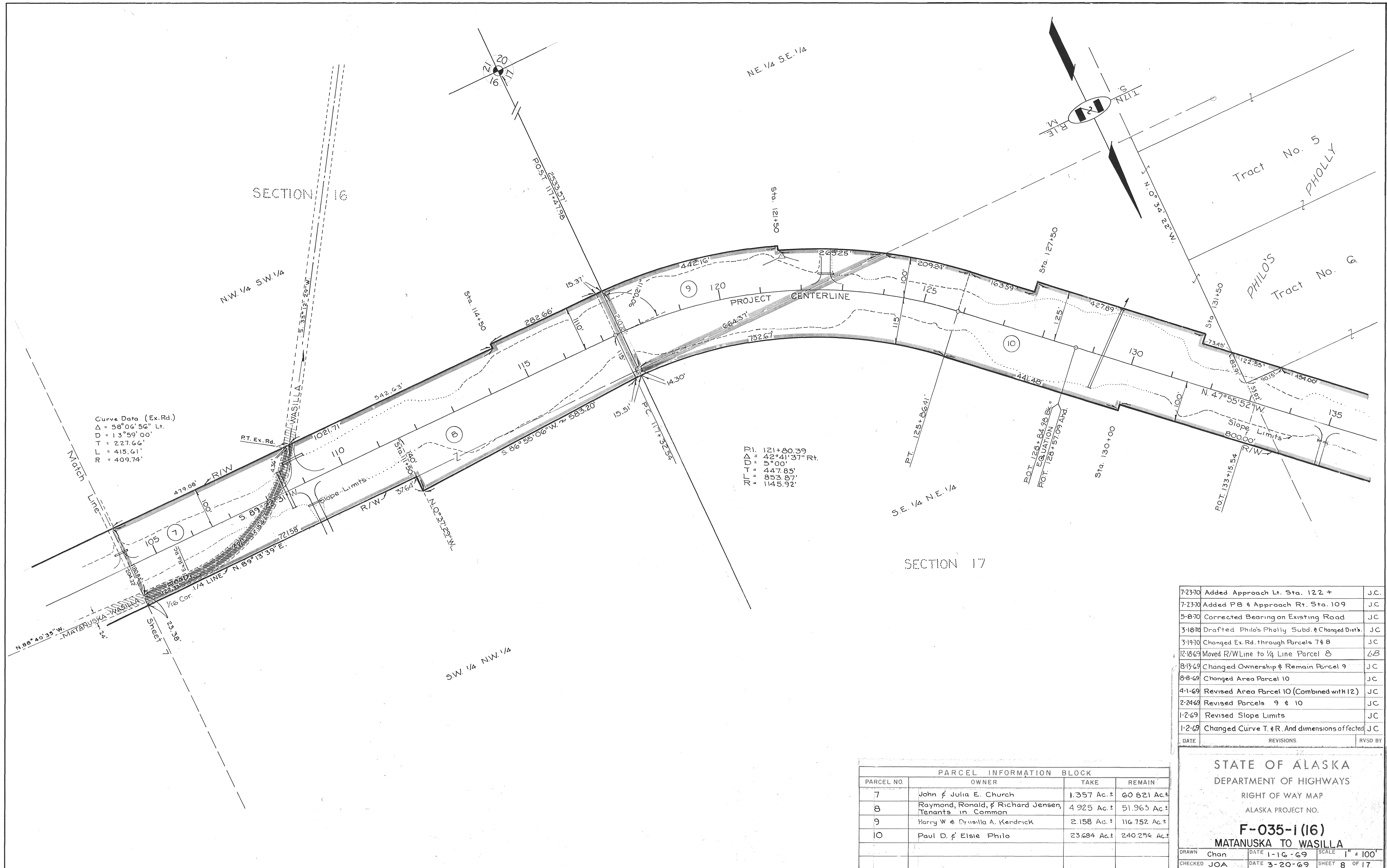
PARCEL INFORMATION BLOCK			
PARCEL NO.	OWNER	TAKE	REMAIN
5	James A Cottrell Jr & Henriette J. Cottrell	9.623 Ac.±	50.332 Ac.±
6	Loren R. & Veda M. Armstrong	4.742 Ac.±	35.929 Ac.±
GA	D-E Inc. an Alaskan Corp.	0.849 Ac.±	77.5 Ac.±
5A	Easton L. & Letha M. Hubbard	3.183 Ac.±	16.196 Ac.±

STATE OF ALASKA
 DEPARTMENT OF HIGHWAYS
 RIGHT OF WAY MAP
 ALASKA PROJECT NO.
F-035-1 (16)
MATANUSKA TO WASILLA

DRAWN Chan DATE 1-16-69 SCALE 1" = 100'
 CHECKED JOA DATE 3-20-69 SHEET 7 OF 17

4 CHUGACH VIEW

ESTATES



Curve Data (Ex. Rd.)
 $\Delta = 58^{\circ}04'56''$ Lt.
 $D = 13^{\circ}59'00''$
 $T = 227.66'$
 $L = 415.61'$
 $R = 409.74'$

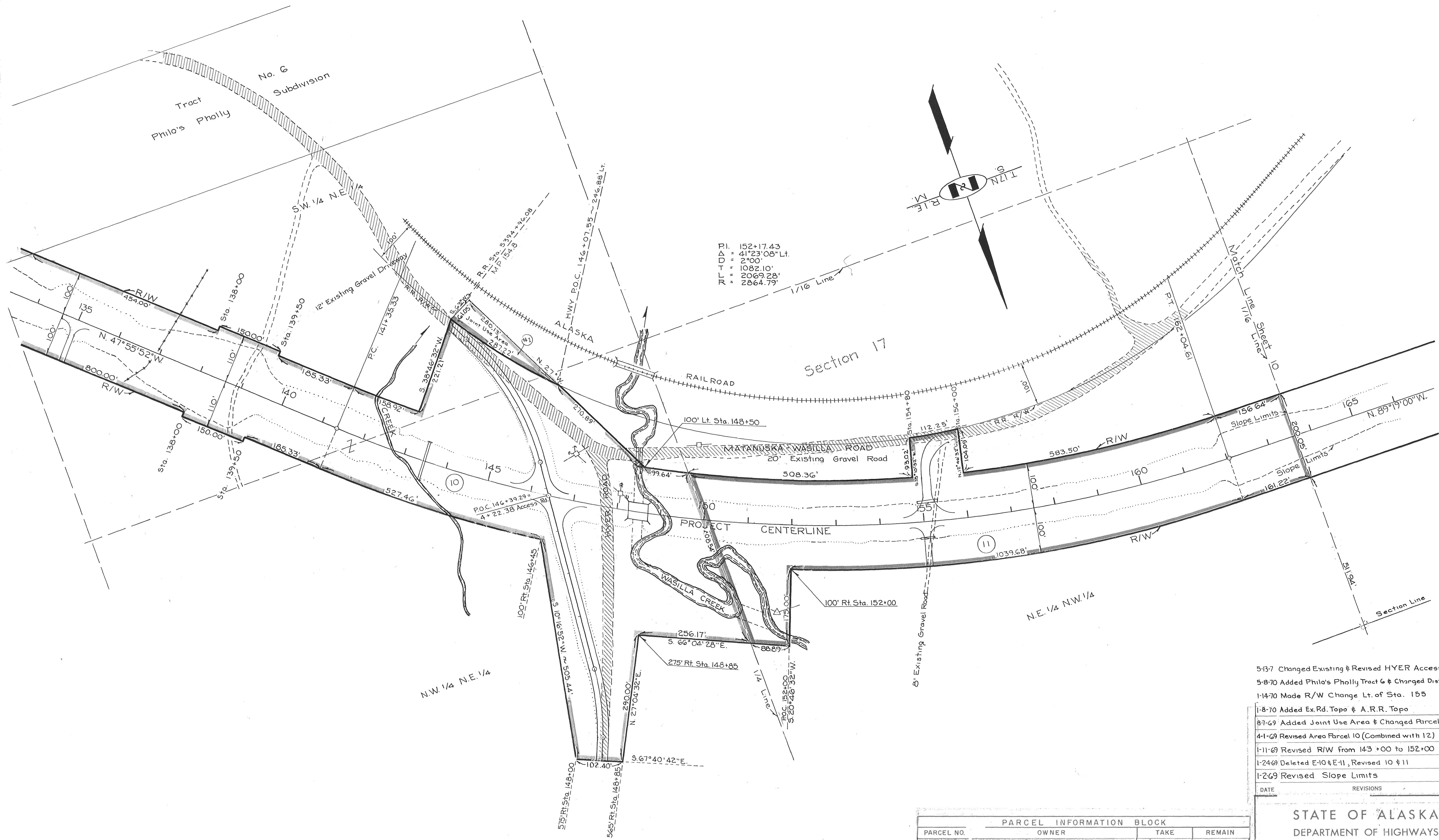
PI = 121+80.39
 PVI = 42°41'37" Rt.
 = 5°00'
 = 447.85'
 = 853.87'
 = 1145.92'

7-23-70	Added Approach Lt. Sta. 122 +	J.C.
7-23-70	Added PB & Approach Rt. Sta. 109	J.C.
5-8-70	Corrected Bearing on Existing Road	J.C.
3-18-70	Drafted Philo's Pholly Subd. & Changed Dist.	J.C.
3-19-70	Changed Ex. Rd. through Parcels 7 & 8	J.C.
12-18-69	Moved R/W Line to 1/4 Line Parcel 8	LB
8-13-69	Changed Ownership & Remain Parcel 9	J.C.
8-8-69	Changed Area Parcel 10	J.C.
4-1-69	Revised Area Parcel 10 (Combined with 12)	J.C.
2-24-69	Revised Parcels 9 & 10	J.C.
1-2-69	Revised Slope Limits	J.C.
1-2-69	Changed Curve T. & R. And dimensions affected	J.C.
DATE	REVISIONS	RVSD BY

PARCEL INFORMATION BLOCK			
PARCEL NO.	OWNER	TAKE	REMAIN
7	John & Julia E. Church	1.357 Ac.±	60.821 Ac.±
8	Raymond, Ronald, & Richard Jensen, Tenants in Common	4.925 Ac.±	51.963 Ac.±
9	Harry W & Drusilla A. Kendrick	2.158 Ac.±	116.752 Ac.±
10	Paul D. & Elsie Philo	23.684 Ac.±	240.256 Ac.±

STATE OF ALASKA
 DEPARTMENT OF HIGHWAYS
 RIGHT OF WAY MAP
 ALASKA PROJECT NO.
F-035-1(16)
MATANUSKA TO WASILLA

DRAWN Chan	DATE 1-16-69	SCALE 1" = 100'
CHECKED JOA	DATE 3-20-69	SHEET 8 OF 17

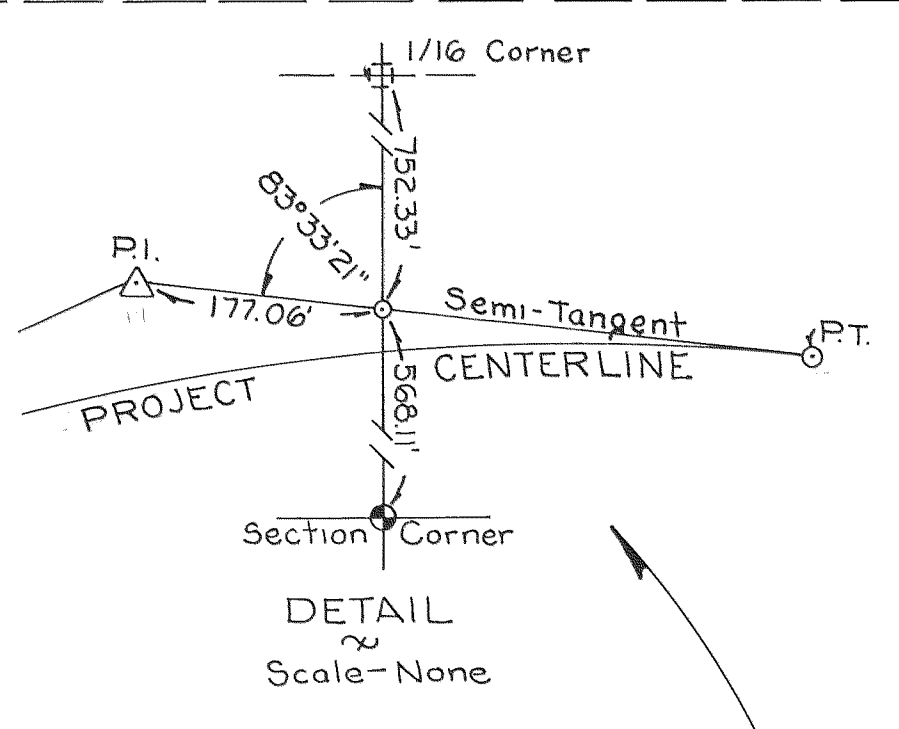
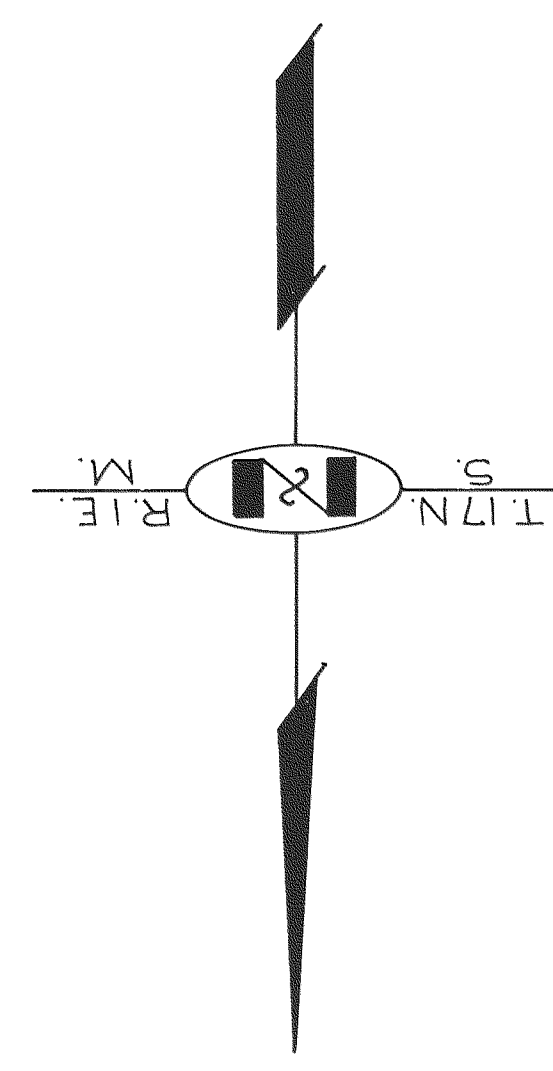
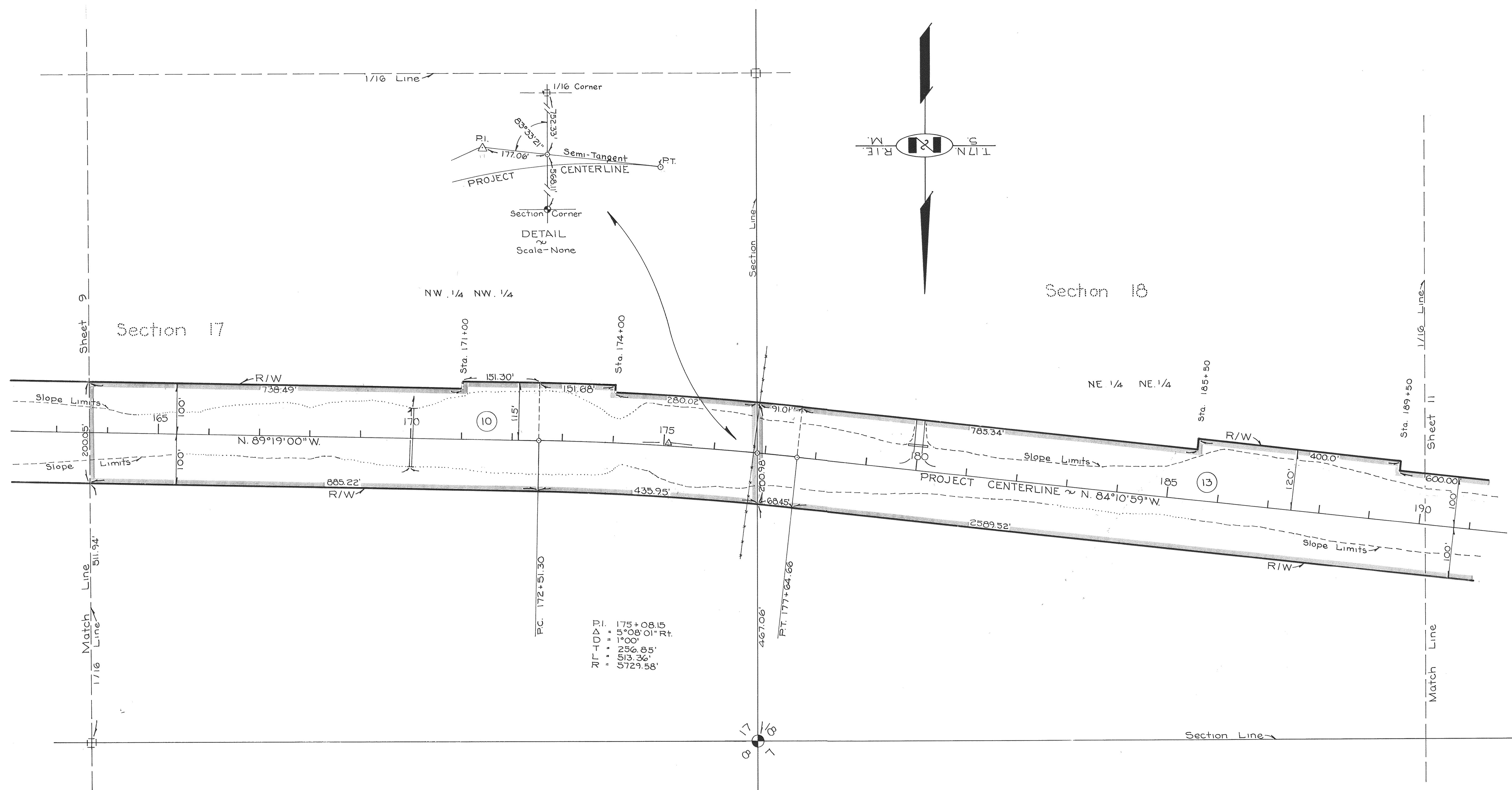


P.I. 152+17.43
 Δ = 41°23'08" Lt.
 Δ = 2°00'
 Δ = 1082.10'
 Δ = 2069.28'
 Δ = 2864.79'

5-13-7	Changed Existing & Revised HYER Access Rd	J.C.
5-8-70	Added Philo's Pholly Tract & Changed Dist.	J.C.
1-14-70	Made R/W Change Lt. of Sta. 155	J.C.
1-8-70	Added Ex. Rd. Topo & A.R.R. Topo	J.C.
8-7-69	Added Joint Use Area & Changed Parcel 10	J.C.
4-1-69	Revised Area Parcel 10 (Combined with 12)	J.C.
1-11-69	Revised R/W From 143+00 to 152+00	Chan
1-24-69	Deleted E-10 & E-11, Revised 10 & 11	J.C.
1-2-69	Revised Slope Limits	J.C.

PARCEL INFORMATION BLOCK			
PARCEL NO.	OWNER	TAKE	REMAIN
10	Paul D. & Elsie Philo	23.684 Ac±	240.256 Ac±
11	Wilbur & Mary Atkins	6.946 Ac±	25.767 Ac±
Joint Use #1	The Alaska Railroad	0.229 Ac±	

STATE OF ALASKA
 DEPARTMENT OF HIGHWAYS
 RIGHT OF WAY MAP
 ALASKA PROJECT NO.
F-035-1 (16)
MATANUSKA TO WASILLA
 DRAWN Chan DATE 1-16-69 SCALE 1" = 100'
 CHECKED JOA DATE 3-20-69 SHEET 9 OF 17

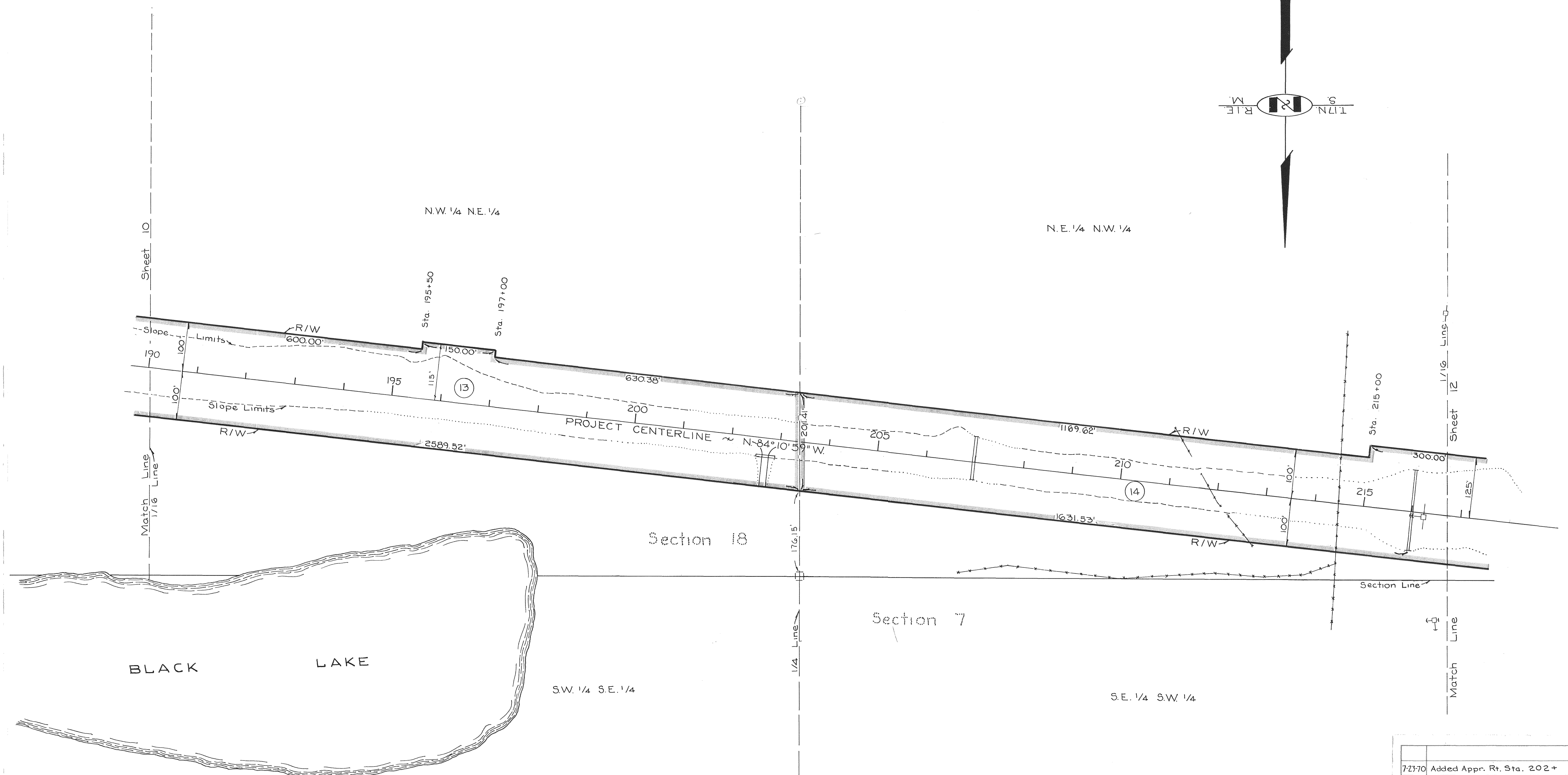
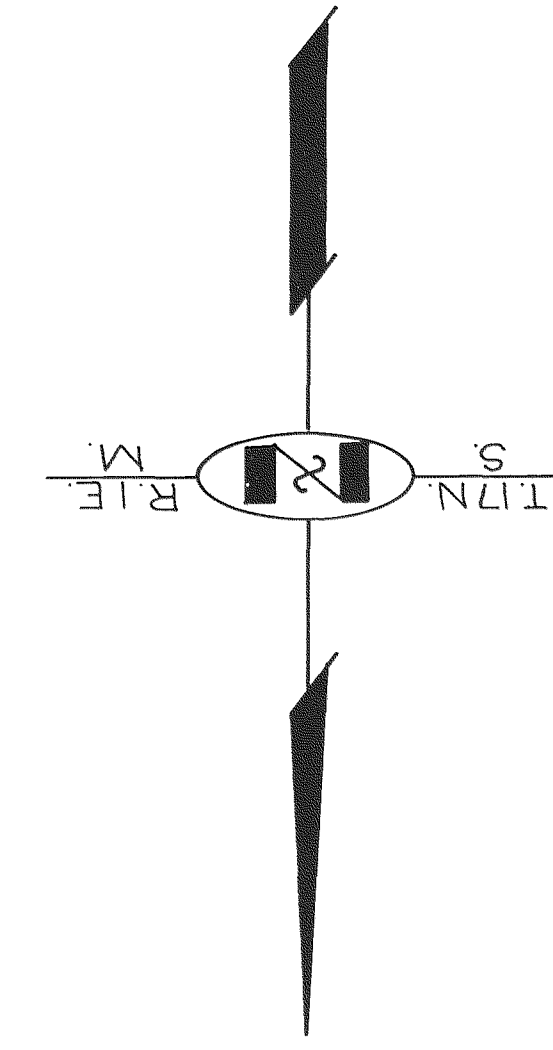


P.I. = 175+08.15
 $\Delta = 5^{\circ}08'01''$ Rt.
 $T = 1^{\circ}00'$
 $T_1 = 256.85'$
 $T_2 = 513.36'$
 $T_3 = 5729.58'$

7-23-70	Added Approach Lt. Sta. 180	J.C.
1-22-70	Changed Owner Parcel 13	JC
4-1-69	Parcel 12 Deleted ~ Area added to Parcel 10	JC
1-2-69	Changed Aliquot Part Designations	JC
DATE	REVISIONS	RVSD BY

PARCEL INFORMATION BLOCK			
PARCEL NO.	OWNER	TAKE	REMAIN
12	Deleted (Combined with Parcel 10)		
13	Bernard Paul Purvis & Richard Orville Young (Contract Purchasers)	12.436 Ac.±	129.024 Ac.±
10	Paul D. & Elsie Philo	23.684 Ac.±	240.256 Ac.±

STATE OF ALASKA
 DEPARTMENT OF HIGHWAYS
 RIGHT OF WAY MAP
 ALASKA PROJECT NO.
F-035-1 (16)
MATANUSKA TO WASILLA
 DRAWN Chan DATE NOV 68 SCALE 1" = 100'
 CHECKED AB DATE 12-3-68 SHEET 10 OF 17



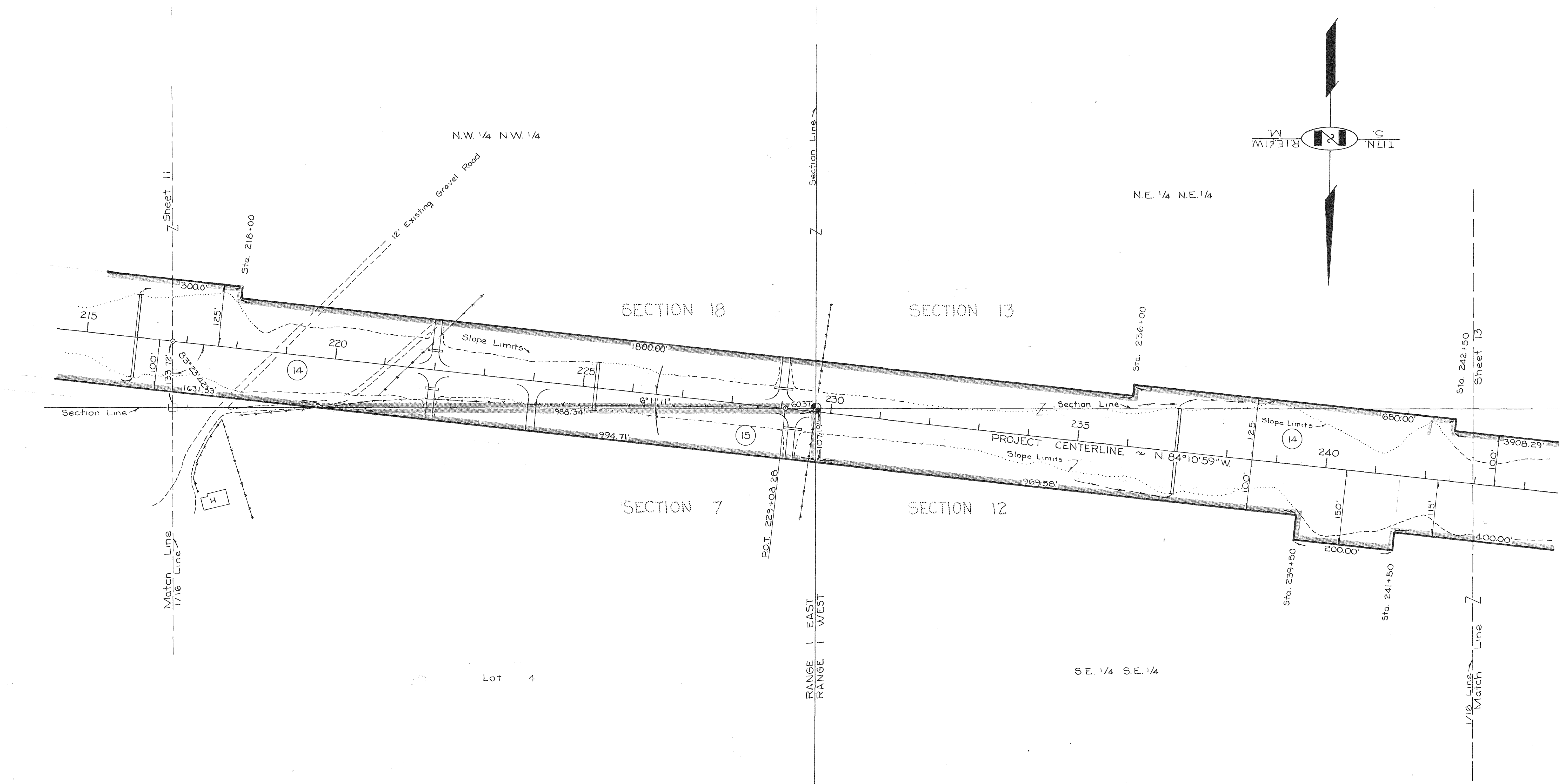
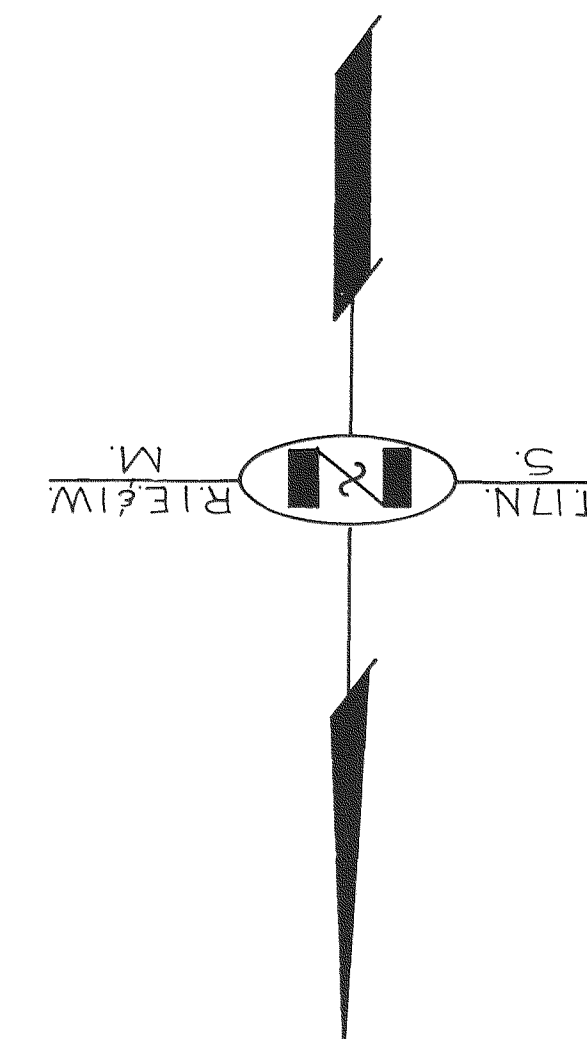
DATE	REVISIONS	RVSD BY
7-23-70	Added Appr. Rt. Sta. 202+	JC
1-22-70	Changed Owner Parcel 13	JC
4-1-69	Corrected area Parcel 14	JC
1-3-69	Revised Slope Limits	JC

PARCEL INFORMATION BLOCK			
PARCEL NO.	OWNER	TAKE	REMAIN
13	Bernard Paul Purvis & Richard Orville Young (Contract Purchasers)	12.436 Act	129.024 Act
14	Arnold R. & Hortense B. Carson	36.148 Act	417.435 Act

STATE OF ALASKA
DEPARTMENT OF HIGHWAYS
RIGHT OF WAY MAP
ALASKA PROJECT NO.

F-035-1 (16)
MATANUSKA TO WASILLA

DRAWN Chan	DATE 1-16-69	SCALE 1" = 100'
CHECKED JOA	DATE 3-20-69	SHEET 11 OF 17



Lot 4

S.E. 1/4 S.E. 1/4

N.W. 1/4 N.W. 1/4

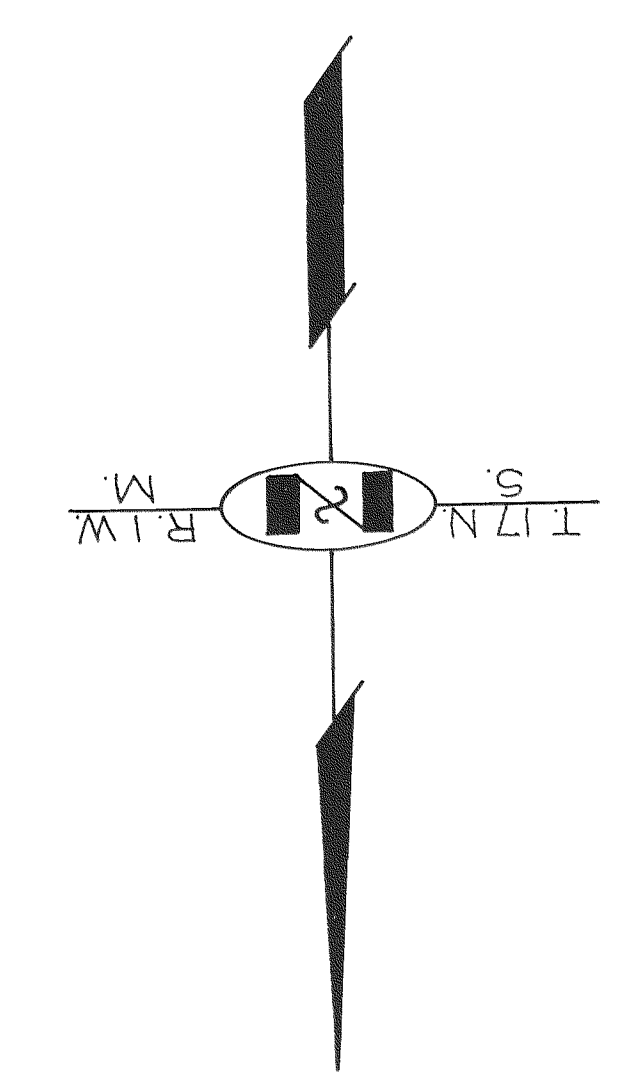
N.E. 1/4 N.E. 1/4

PARCEL INFORMATION BLOCK			
PARCEL NO.	OWNER	TAKE	REMAIN
14	Arnold R. & Hortense B. Carson	36.148 Ac.	417.435 Ac.
15	Carl & Vickey Fritzler	1.216 Ac.	156.764 Ac.

DATE	REVISIONS	RVSD BY
7-24-70	Added Appr. Rt. & Lt. of Sta. 222 & 229	J.C.
6-11-69	Changed Remain on Parcel 15	J.C.
4-2-69	Changed S.W. 1/4 S.W. 1/4 (of Sec. 7) to Lot 4	J.C.
4-2-69	Corrected Area Parcel 14 & Dist. S. line lot 4	J.C.
1-2-69	Revised Slope Limits	J.C.

STATE OF ALASKA
 DEPARTMENT OF HIGHWAYS
 RIGHT OF WAY MAP
 ALASKA PROJECT NO.
F-035-1(16)
 MATANUSKA TO WASILLA

DRAWN Chan DATE 1-16-69 SCALE 1" = 100'
 CHECKED JOA DATE 3-20-69 SHEET 12 OF 17

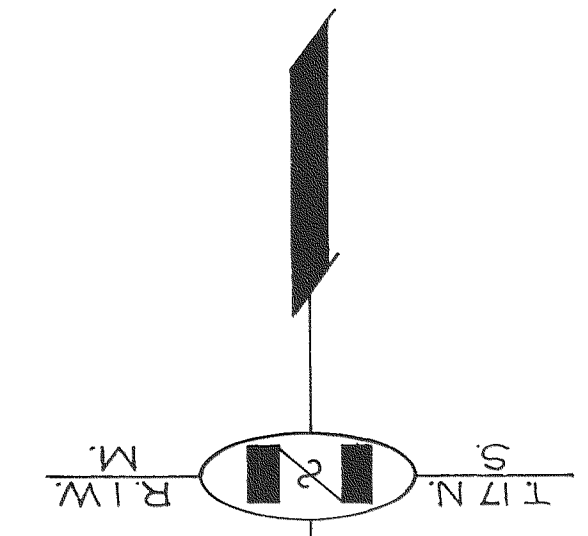
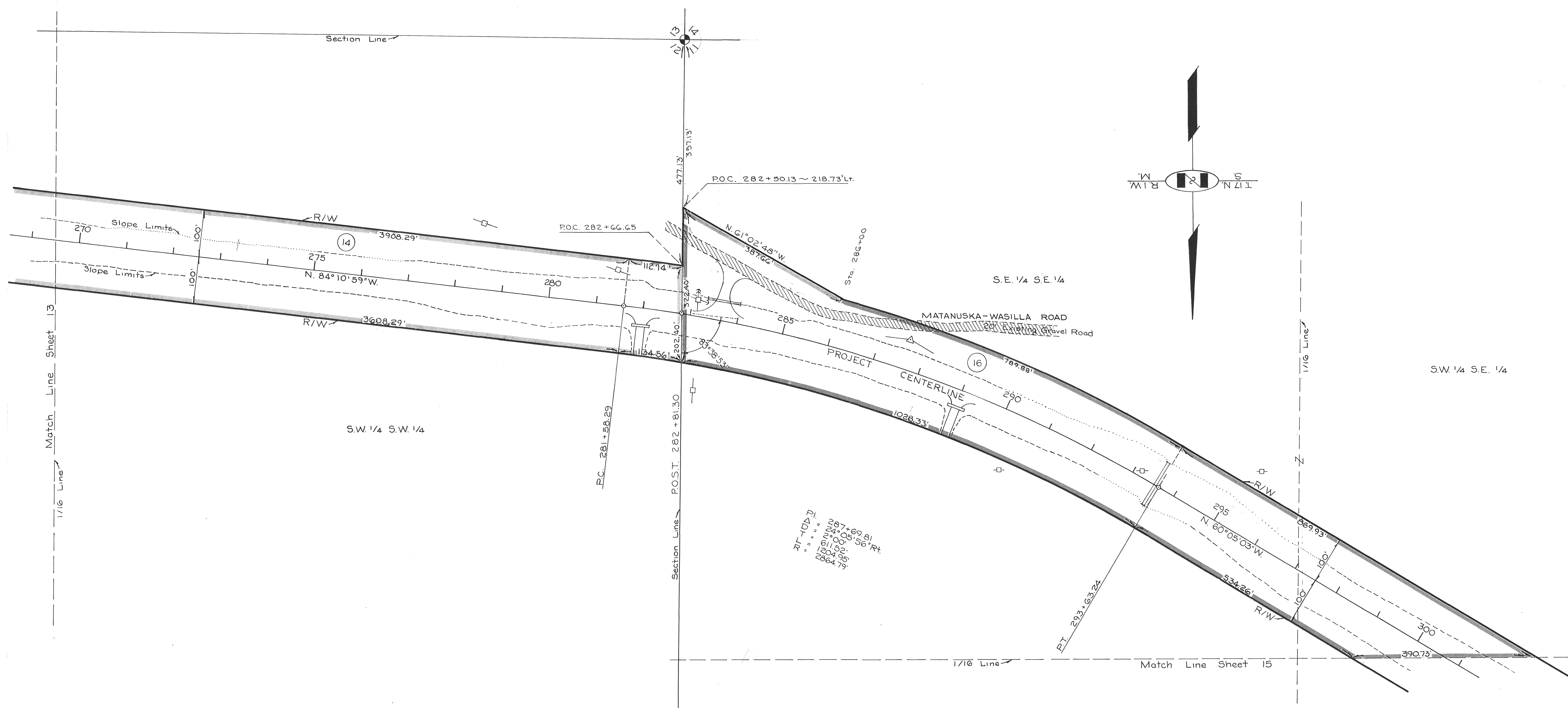


7-2470	Added Approach Rt. Sta. 256	JC
4-269	Corrected Area Parcel 14	JC
DATE	REVISIONS	RVSD BY

STATE OF ALASKA
 DEPARTMENT OF HIGHWAYS
 RIGHT OF WAY MAP
 ALASKA PROJECT NO.
F-035-1 (16)
 MATANUSKA TO WASILLA

DRAWN Chan DATE 1-16-69 SCALE 1" = 100'
 CHECKED JOA DATE 3-20-69 SHEET 13 OF 17

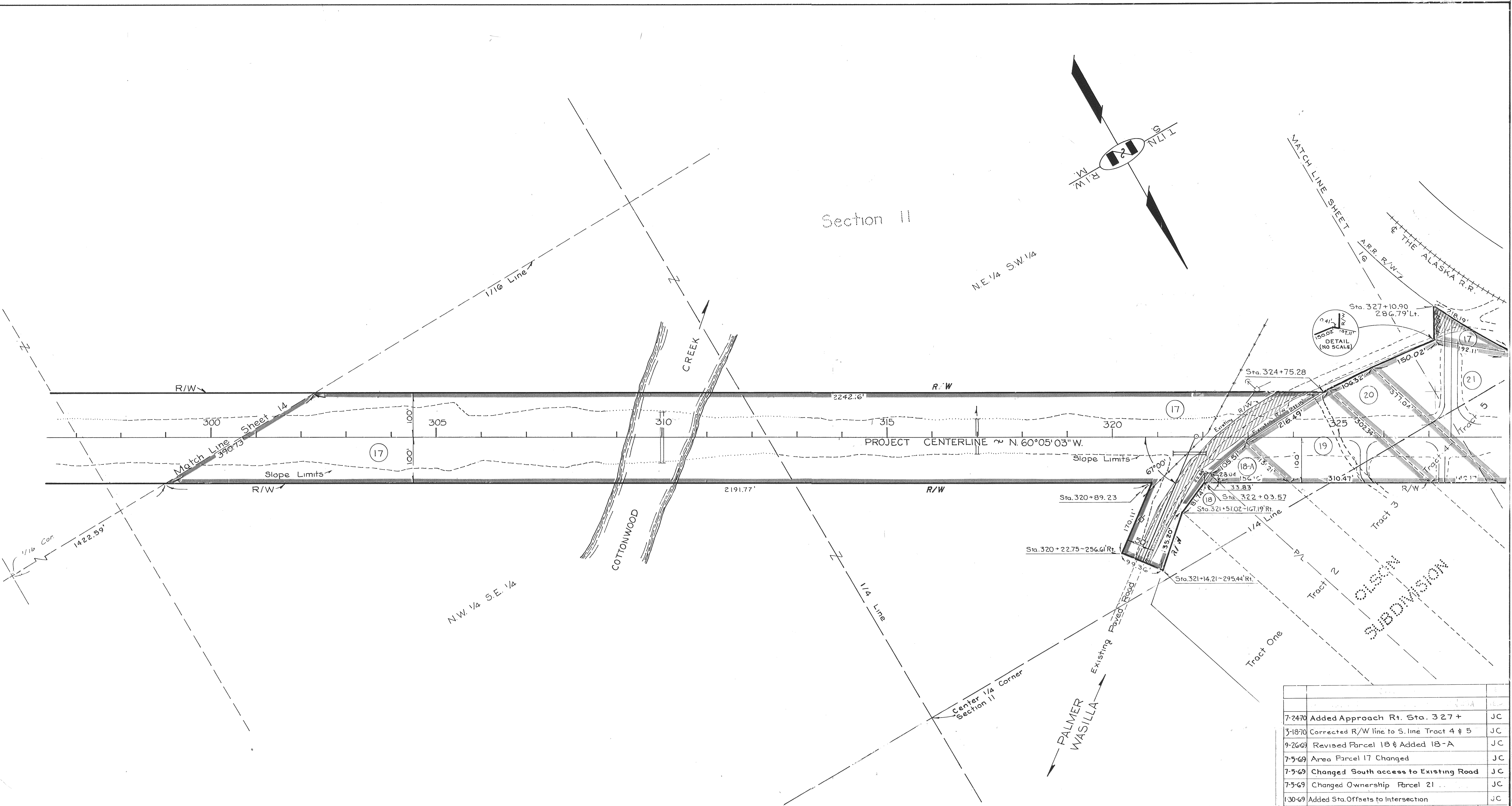
PARCEL INFORMATION BLOCK			
PARCEL NO.	OWNER	TAKE	REMAIN
14	Arnold R. & Hortense B. Carson	36.148 Act	417.435 Act



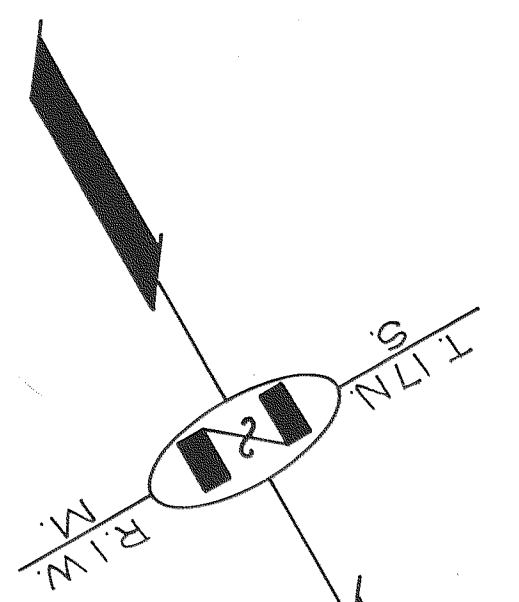
7-24-70	Added P.P. Topo for Xing at Sta. 293	JC
7-24-70	Added Approaches Rt. Sta. 282 & 289	JC
8-8-69	Changed Area Parcel 16	JC
4-2-69	Corrected Area Parcel 14	JC
2-10	Revised Parcel 16	Chan
1-7-69	Revised Parcel 16	JC
1-3-69	Culvert Changed to Sta. 293+55	JC
1-3-69	Revised Slope Limits & Changed & Shown	JC
DATE	REVISIONS	RVSD BY

PARCEL INFORMATION BLOCK			
PARCEL NO.	OWNER	TAKE	REMAIN
14	Arnold R. & Hortense B. Carson	36.148 Ac±	417.435 Ac±
16	Nicholas T. & Elsa E. Weiler, 1/2; Ernest J. & Minnie Augustin, 1/2	8.421 Ac±	138.981 Ac±

STATE OF ALASKA
 DEPARTMENT OF HIGHWAYS
 RIGHT OF WAY MAP
 ALASKA PROJECT NO.
F-035-1 (16)
MATANUSKA TO WASILLA
 DRAWN Chan DATE 1-16-69 SCALE 1" = 100'
 CHECKED JOA DATE 3-20-69 SHEET 14 OF 17



Section II



NE 1/4 SW 1/4

N.W. 1/4 S.E. 1/4

PALMER WASILLA

MATCH LINE SHEET 16
ARR. R/W 7
& THE ALASKA R.R.

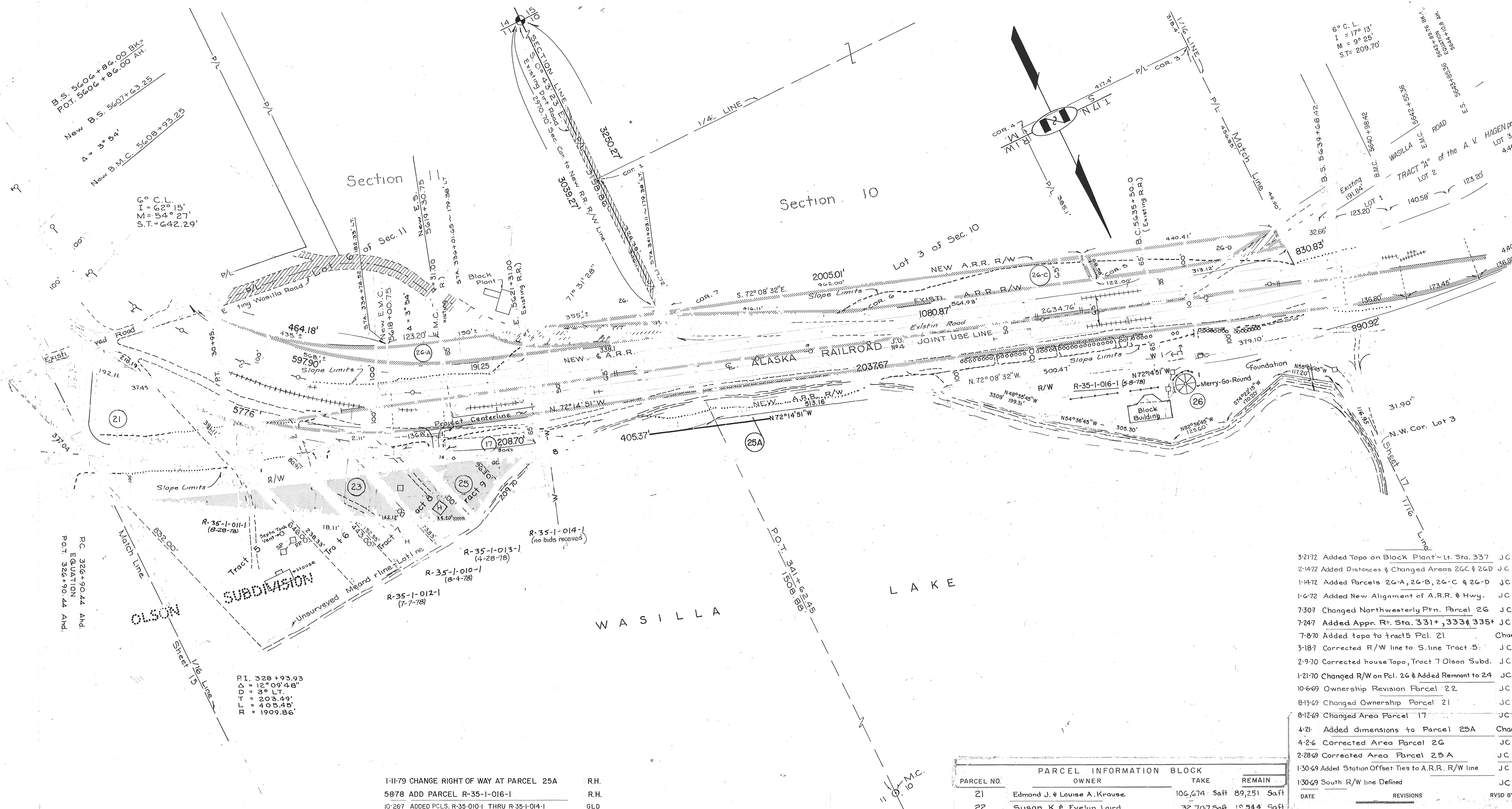
OLSON SUBDIVISION

DATE	REVISIONS	RVSD BY
7-24-70	Added Approach Rt. Sta. 327 +	JC
3-18-70	Corrected R/W line to S. line Tract 4 & 5	JC
9-26-69	Revised Parcel 18 & Added 18-A	JC
7-5-69	Area Parcel 17 Changed	JC
7-5-69	Changed South access to Existing Road	JC
7-5-69	Changed Ownership Parcel 21	JC
1-30-69	Added Sta. Offsets to Intersection	JC

PARCEL INFORMATION BLOCK			
PARCEL NO.	OWNER	TAKE	REMAIN
17	Edith Olson	10.513 Ac.	62,526 Sq. Ft.
8	Paul B & Betty Crews	318 Sq. Ft.	117,294 Sq. Ft.
19	A R & Maxine G. Roberts	15,144 Sq. Ft.	146,520 Sq. Ft.
20	Gerald M. Roberts	33,990 Sq. Ft.	40,774 Sq. Ft.
21	Edmond J & Louise A. Krauss	106,674 Sq. Ft.	89,251 Sq. Ft.
18A	Hans & Karen Marie Aute	8,340 Sq. Ft.	109,277 Sq. Ft.

STATE OF ALASKA
DEPARTMENT OF HIGHWAYS
RIGHT OF WAY MAP
ALASKA PROJECT NO.
F-035-1 (16)
MATANUSKA TO WASILLA

DRAWN Chan	DATE 1-16-69	SCALE 1" = 100'
CHECKED JOA	DATE 3-20-69	SHEET 15 OF 17



B.S. 5606+86.00 BK+
 P.O.T. 5606+86.00 AH.
 New B.S. 5607+63.25
 Δ = 3° 54'
 New B.M.C. 5608+93.25

6° C.L.
 I = 62° 15'
 M = 54° 27'
 S.T. = 642.29'

6° C.L.
 I = 17° 13'
 M = 9° 25'
 S.T. = 209.70'

P.I. 328+93.93
 Δ = 12° 09' 48"
 L.D. = 3° LT.
 T = 203.49'
 L = 405.48'
 R = 1909.86'

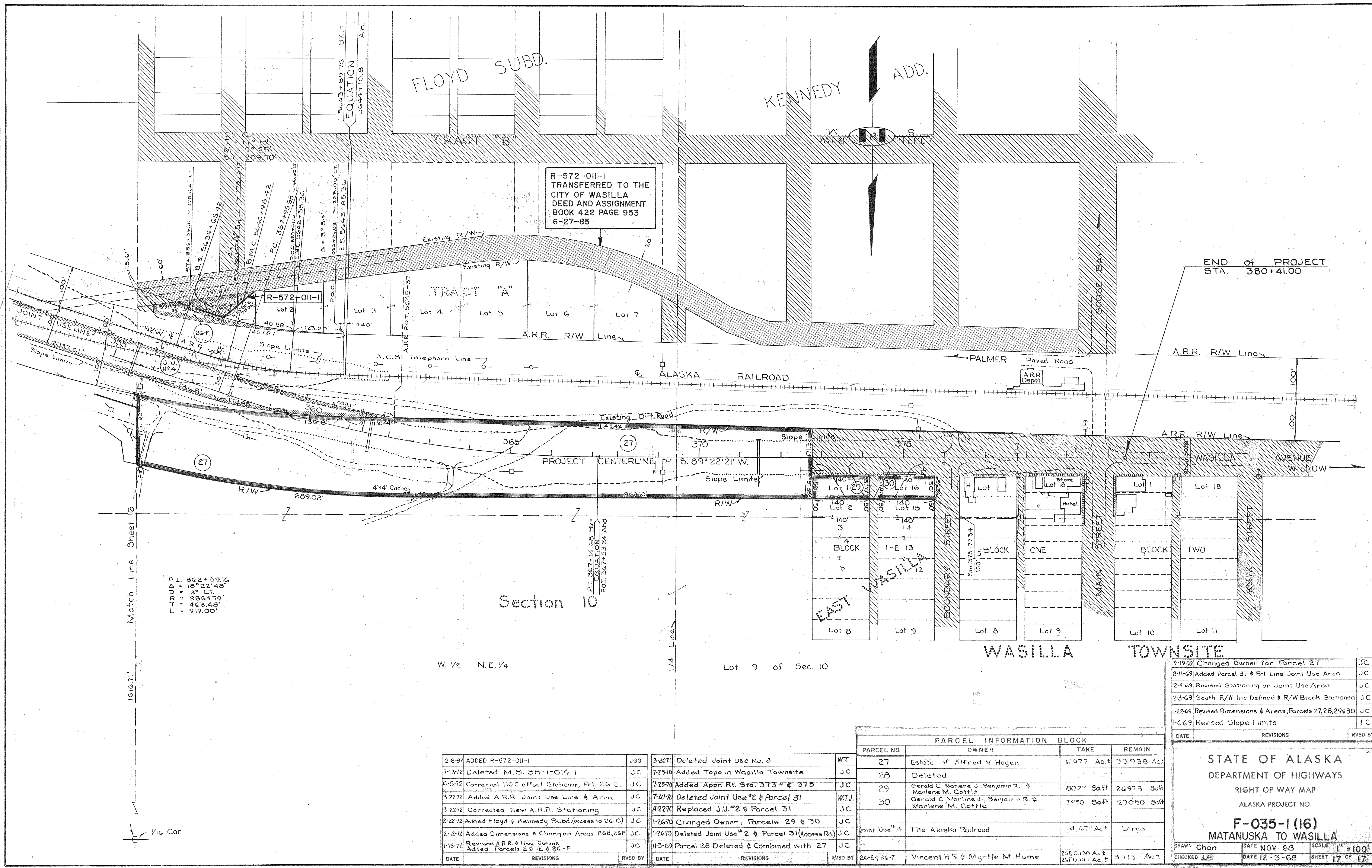
DATE	REVISIONS	RVSD BY
1-11-79	CHANGE RIGHT OF WAY AT PARCEL 25A	R.H.
5-8-78	ADD PARCEL R-35-1-016-1	R.H.
10-26-77	ADDED P.C.S. R-35-010-1 THRU R-35-1-014-1	GLD
1-5-77	CORRECTED TAKE & REMAIN - Pcl. 24	
2-24-77	ADDED TIES & DIMENSIONS-A.R.R. & HWYS R/W EXCH.	
6-29-77	Changed Owner Parcel 26-A	J.C.
6-6-72	Added Dist. along Sec. line, sec. con. to RR R/W	J.C.
5-26-72	Corrected Pcl. 26-A spiral length on R.R. R/W	J.C.
4-18-77	Changed Owner Parcel 26-A	J.C.
3-22-72	Added A.R.R. Joint Use Line & Area	J.C.
3-22-72	Corrected New A.R.R. Stationing	J.C.

PARCEL NO.	OWNER	TAKE	REMAIN
26-A	DAVID F. SMITH	0.698 Ac.±	1.540 Ac.±
26-B	DAVID F. & MARY ANN SMITH	0.149 Ac.±	20.453 Ac.±
26-C	AYERILL ANN HORVATH	1.216 Ac.±	53.024 Ac.±
26-D	SHEILA N. CARR & NAT. BK. OF ALASKA	0.568 Ac.±	3.705 Ac.±

PARCEL NO.	OWNER	TAKE	REMAIN
21	Edmond J. & Louise A. Krause	106,674 Sqft	89,251 Sqft
22	Susan K. & Evelyn Laird	32,707 Sqft	19,544 Sqft
23	George E. & Leora R. Ervine	25,472 Sqft	14,406 Sqft
24	Mildred E. Belton	22,050 Sqft	3,847 Sqft
25	Ole N. & Anna N. Knappen	20,794 Sqft	
26	Imogene S. Hagen	2,420 Ac.±	0.062 Ac.±
17	Edith Olson	10,513 Ac.±	62,526 Ac.±
25A	State of Alaska	4,265 Ac.±	Large
Joint Use No. 4	The Alaska Railroad	4,674 Ac.±	Large

DATE	REVISIONS	RVSD BY
3-21-72	Added Topo on Block Plant - Lt. Sta. 337	J.C.
2-14-72	Added Distances & Changed Areas 26-C & 26-D	J.C.
1-14-72	Added Parcels 26-A, 26-B, 26-C & 26-D	J.C.
1-6-72	Added New Alignment of A.R.R. & Hwy.	J.C.
7-30-77	Changed Northwestern Ptn. Parcel 26	J.C.
7-24-77	Added Appr. R. Sta. 331+, 333 & 335+	J.C.
7-8-70	Added topo to tract 5 Pcl. 21	Chan
3-18-77	Corrected R/W line to S. line Tract 5	J.C.
2-9-70	Corrected house Topo, Tract 7 Olson Subd.	J.C.
1-21-70	Changed R/W on Pcl. 26 & Added Remnant to 24	J.C.
10-6-69	Ownership Revision Parcel 22	J.C.
8-13-69	Changed Ownership Parcel 21	J.C.
8-12-69	Changed Area Parcel 17	J.C.
4-21-	Added dimensions to Parcel 25A	Chan
4-2-6	Corrected Area Parcel 26	J.C.
2-28-69	Corrected Area Parcel 25A	J.C.
1-30-69	Added Station Offset Ties to A.R.R. R/W line	J.C.
1-30-69	South R/W line Defined	J.C.

STATE OF ALASKA
 DEPARTMENT OF HIGHWAYS
 RIGHT OF WAY MAP
 ALASKA PROJECT NO.
F-035-1 (16)
 MATANUSKA TO WASILLA
 DRAWN Chan
 CHECKED JQA
 DATE 3-20-69
 SCALE 1" = 100'
 SHEET 16 OF 17



R-572-011-1
 TRANSFERRED TO THE
 CITY OF WASILLA
 DEED AND ASSIGNMENT
 BOOK 422 PAGE 953
 6-27-85

R-572-011-1

PT. 362+59.16
 $\Delta = 18^{\circ}22'48''$
 DD = 2' LT.
 RT = 2864.79'
 LT = 463.48'
 L = 919.00'

Section 10

W. 1/2 N.E. 1/4

Lot 9 of Sec. 10

END of PROJECT
 STA. 380+41.00

DATE	REVISIONS	RVSD BY
9-19-69	Changed Owner for Parcel 27	JC
8-11-69	Added Parcel 31 & B-1 Line Joint Use Area	JC
2-4-69	Revised Stationing on Joint Use Area	JC
2-3-69	South R/W line Defined & R/W Break Stationed	JC
1-22-69	Revised Dimensions & Areas, Parcels 27, 28, 29 & 30	JC
1-6-69	Revised Slope Limits	JC

DATE	REVISIONS	RVSD BY	DATE	REVISIONS	RVSD BY
12-8-97	ADDED R-572-011-1	JGG	3-26-71	Deleted Joint Use No. 3	WIT
7-13-72	Deleted M.S. 35-1-014-1	JC	7-25-70	Added Topo in Wasilla Townsite	JC
6-5-72	Corrected P.O.C. offset Stationing Pcl. 26-E.	JC	7-29-70	Added Appr. Rt. Sta. 373+ & 375	JC
3-22-72	Added A.R.R. Joint Use Line & Area	JC	7-20-70	Deleted Joint Use #2 & Parcel 31	W.T.J.
3-22-72	Corrected New A.R.R. Stationing	JC	4-22-70	Replaced J.U. #2 & Parcel 31	JC
2-22-72	Added Floyd & Kennedy Subd. (access to 26 C)	JC	1-26-70	Changed Owner, Parcels 29 & 30	JC
2-12-72	Added Dimensions & Changed Areas 26E, 26F	JC	1-26-70	Deleted Joint Use #2 & Parcel 31 (Access Rd.)	JC
1-15-72	Revised A.R.R. & Hwy Curves Added Parcels 26-E & 26-F	JC	11-3-69	Parcel 28 Deleted & Combined with 27	JC

PARCEL INFORMATION BLOCK			
PARCEL NO.	OWNER	TAKE	REMAIN
27	Estate of Alfred V. Hagen	6977 Ac±	33938 Ac±
28	Deleted		
29	Gerald C. Marlene J., Benjamin R. & Marlene M. Cottle	8027 Saff	26973 Saff
30	Gerald C. Marlene J., Benjamin R. & Marlene M. Cottle	7950 Saff	27050 Saff
	Joint Use #4	4.674 Ac±	Large
26-E & 26-F	Vincent H.S. & Myrtle M. Hume	26E 0.130 Ac± 26F 0.101 Ac±	3.713 Ac±

STATE OF ALASKA
 DEPARTMENT OF HIGHWAYS
 RIGHT OF WAY MAP
 ALASKA PROJECT NO.
F-035-1 (16)
 MATANUSKA TO WASILLA

DRAWN Chan. DATE NOV 68 SCALE 1" = 100'
 CHECKED LB DATE 12-3-68 SHEET 17 OF 17
 DRAWER NO. 5