



Land Survey Monument Record Rev. Feb 2002



- 1)  Land Corner Restoration
- Land Corner Establishment
- Other:

2) Description of corner evidence found or a concise statement of the method used to re-establish the corner.

U.S.L.M. MONUMENT 1285 FOR BEARING TO ESTABLISH, MONUMENT FOR PLAT No. 75-11

3) Description of monument and accessories established to perpetuate the location of the monument.

U.S.L.M. MONUMENT 1285  
X on Rock FOUND ON ROCK FACE  
SEE ATTACHMENT PHOTO'S and 75-11

4) A sketch showing the relative location of monument and reference points or a sketch showing the monuments used and the measurements made to determine the position of the monument being established. (Use additional sheets if necessary)

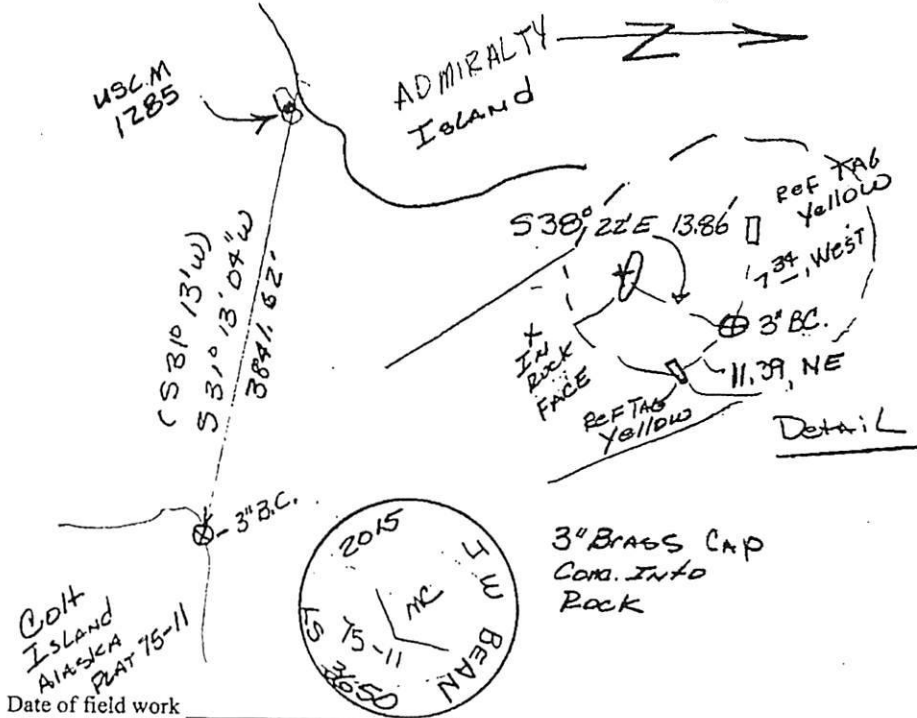


Exhibit 33 Date 12/4/15  
Witness John Bean  
Britney E. Dudley, RPR

# LAND SURVEY MONUMENT RECORD


1.  LAND CORNER RESTORATION
- LAND CORNER ESTABLISHMENT (Complete Item No. 5)
- OTHER: Explain \_\_\_\_\_
2. DESCRIPTION OF CORNER EVIDENCE FOUND OR A CONCISE STATEMENT OF THE METHOD USED TO REESTABLISH THE CORNER.  
*see attached*
3. DESCRIPTION OF MONUMENT AND ACCESSORIES ESTABLISHED TO PERPETUATE THE LOCATION OF THE MONUMENT.  
*See Attached*
4. A SKETCH SHOWING THE RELATIVE LOCATION OF MONUMENT AND REFERENCE POINTS OR A SKETCH SHOWING THE MONUMENTS USED AND THE MEASUREMENTS MADE TO DETERMINE THE POSITION OF THE MONUMENT BEING ESTABLISHED. (USE ADDITIONAL SHEETS IF NECESSARY).  
*SEE ATTACHED*

Return to  
 JW BEAN  
 1070 Arctic Circle  
 Juneau, ALASKA  
 99801

DATE OF FIELD WORK *8-17-15*

5. **SURVEYORS CERTIFICATE**


I John BEAN REGISTRATION NO. 3650  
 DO HEREBY CERTIFY THAT I WAS IN RESPONSIBLE  
 CHARGE OF THE SURVEYING WORK DESCRIBED IN THIS  
 RECORD AND THAT TO THE BEST OF MY KNOWLEDGE  
 THE INFORMATION PRESENTED HEREIN IS TRUE AND  
 CORRECT.  
 DATE 9-29-15



6. **CORNER DESCRIPTION**

CORNER M.C. Cott Island Alaska SUBDIVISION  
 SECTION \_\_\_\_\_ TOWNSHIP \_\_\_\_\_ RANGE \_\_\_\_\_ Copper River MERIDIAN, ALASKA  
 RECORDER'S NO: \_\_\_\_\_, REC. DISTRICT: Juneau  
 DATE FILED: \_\_\_\_\_ IF UNSURVEYED SECTION, INCLUDE  
 PROTRACTED SECTION NUMBER.


7. **RECORDING DISTRICT INFORMATION**



(DO NOT FILL IN)

8.

1" = 1 MILE



• LOCATION OF  
 MONUMENT

INDEX REF. NO. \_\_\_\_\_

