

## INTERIM CONVEYANCE

## WHEREAS

Kugkaktlik Limited

is entitled to a conveyance pursuant to Secs. 14(a) and 22(j) of the Alaska Native Claims Settlement Act of December 18, 1971 (43 U.S.C. 1601, 1613(a), 1621(j)), as amended, of the surface estate in the following described lands:

Seward Meridian, Alaska (Unsurveyed)T. 2 S., R. 84 W.

Sec. 19;  
 Sec. 20, excluding Native allotment F-17998;  
 Secs. 21, 22, and 23;  
 Sec. 24, excluding Native allotments F-16911 Parcel B and F-17997 Parcel A;  
 Sec. 25, excluding Native allotments F-16995 Parcel B and F-17996 Parcel B;  
 Sec. 26, excluding Native allotments F-17987 Parcel A, F-18727 Parcel D, and F-17909 Parcel C;  
 Sec. 27, excluding Native allotment F-17988 Parcel A;  
 Sec. 28;  
 Sec. 29, excluding Native allotments F-17992 Parcel A and F-17998;  
 Secs. 30, 31 and 32;  
 Sec. 33, excluding Native allotments F-17900 Parcel A and F-18093 Parcel B;  
 Sec. 34, excluding Native allotments F-17900 Parcel A and F-17988 Parcel A;  
 Secs. 35 and 36.

Containing approximately 9,858 acres.

T. 4 S., R. 84 W.

Secs. 5 to 8, inclusive;  
 Secs. 17 to 20, inclusive;  
 Secs. 29 and 30;  
 Secs. 31 and 32 (fractional).

Containing approximately 6,492 acres.

T. 2 S., R. 85 W.

Secs. 19 to 22, inclusive;  
 Sec. 23, excluding Native allotments F-16913 Parcel B and F-18113 Parcel A;  
 Sec. 24, excluding Native allotments F-17986 Parcel B and F-17994 Parcel A;  
 Sec. 25, excluding Native allotments F-17995 Parcel B, F-17994 Parcel A, and F-18087 Parcel B;  
 Sec. 26, excluding Native allotment F-16913 Parcel B;  
 Sec. 27;  
 Sec. 28, excluding Native allotment F-18086 Parcel A;

Interim Conveyance No. 479Date FEB 2 1982

Secs. 29 and 30;  
 Sec. 31, excluding Native allotments F-18082  
 and F-18110 Parcel B;  
 Sec. 32;  
 Sec. 33, excluding Native allotments F-16587  
 Parcel B and F-18081 Parcel B;  
 Sec. 34, excluding Native allotment F-16587  
 Parcel B;  
 Sec. 35, excluding Native allotment F-17991  
 Parcel A;  
 Sec. 36.

Containing approximately 9,238 acres.

T. 3 S., R. 85 W.

Sec. 1;  
 Sec. 2, excluding Native allotments F-17989  
 Parcel D and F-17991 Parcel A;  
 Sec. 3, excluding Native allotment F-18113  
 Parcel B;  
 Sec. 4;  
 Sec. 5, excluding Native allotments F-17906  
 Parcel B and F-18090 Parcel C;  
 Sec. 6, excluding Native allotment F-18080  
 Parcel B;  
 Sec. 7, excluding Native allotments F-16585  
 Parcel B, F-16995 Parcel A and F-17908  
 Parcel B;  
 Secs. 8, 9, and 10;  
 Sec. 11, excluding Native allotment F-17903  
 Parcel C;  
 Sec. 12, excluding Native allotments F-17908  
 Parcel C, F-18084 Parcel A, F-18087  
 Parcel A and F-18093 Parcel C;  
 Secs. 13 to 17, inclusive;  
 Sec. 18, excluding Native allotment F-18094;  
 Secs. 19, 20, and 21;  
 Sec. 22, excluding Native allotments F-16973  
 Parcel B and F-17984 Parcel B;  
 Sec. 23, excluding Native allotments F-16973  
 Parcel B and F-17909 Parcel B;  
 Secs. 24 and 25;  
 Sec. 26, excluding Native allotments F-17904  
 Parcel C and F-17986 Parcel C;  
 Sec. 27;  
 Sec. 28, excluding Native allotment F-18090  
 Parcel D;  
 Secs. 29 to 33, inclusive;  
 Sec. 34, excluding Native allotment F-18111  
 Parcel B;  
 Secs. 35 and 36.

Containing approximately 21,351 acres.

T. 4 S., R. 85 W.

Sec. 1, excluding Native allotment F-18159  
 Parcel B;  
 Secs. 2 to 10, inclusive;

Interim Conveyance No. 479

Date FEB 2 1982

Sec. 11, excluding Native allotment F-16911  
Parcel A;  
Secs. 12 to 16, inclusive;  
Sec. 17, excluding Native allotment F-18092  
Parcel C;  
Secs. 18 and 19;  
Sec. 20, excluding Native allotment F-18092  
Parcel C;  
Sec. 21;  
Sec. 22, excluding Native allotment F-17991  
Parcel B;  
Secs. 23 and 24;  
Secs. 25, 26, and 27 (fractional);  
Sec. 28 (fractional), excluding Native allot-  
ments F-17901 Parcel C and F-17983 Parcel B;  
Secs. 29 and 30 (fractional);  
Sec. 36 (fractional).

Containing approximately 17,614 acres.

T. 2 S., R. 86 W.

Sec. 28, excluding Native allotment F-18110  
Parcel A;  
Secs. 29 to 33, inclusive.

Containing approximately 2,692 acres.

T. 3 S., R. 86 W.

Secs. 1 and 2, excluding Native allotments  
F-16972 Parcel B and F-18581;  
Sec. 3, excluding lot 1 (Alaska Native Claims  
Settlement Act Sec. 3(e) application AA-39892)  
and lot 2 (PLO 2020) of U.S. Survey No. 4236;  
Secs. 4 and 5, excluding Native allotment  
F-17905;  
Sec. 6;  
Sec. 7, excluding Native allotment F-17903  
Parcel B;  
Sec. 8, excluding Native allotments F-16587  
Parcel A and F-17900 Parcel B;  
Sec. 9, excluding Native allotment F-16587  
Parcel A;  
Sec. 10, excluding lot 1 (Alaska Native Claims  
Settlement Act Sec. 3(e) application AA-39892),  
lot 2 (PLO 2020) of U.S. Survey No. 4236;  
Sec. 11, excluding Native allotments F-16585  
Parcel A and F-18093 Parcel D;  
Sec. 12, excluding Native allotment F-18091;  
Sec. 13;  
Sec. 14, excluding Native allotments F-16585  
Parcel A and F-16586 Parcel B;  
Sec. 15;  
Sec. 16, excluding Native allotment F-18086  
Parcel B;  
Sec. 17, excluding Native allotments F-17908  
Parcel A and F-18085 Parcel C;  
Secs. 18, 19, and 20;  
Sec. 21, excluding Native allotment F-18083  
Parcel B;

Interim Conveyance No. 479

Date FEB 2 1982

Secs. 22 to 31, inclusive;  
 Secs. 32 and 33, excluding Native allotment  
 F-18089 Parcel C;  
 Secs. 34, 35, and 36.

Containing approximately 21,344 acres.

T. 4 S., R. 86 W.  
 Secs. 1 to 6, inclusive;  
 Sec. 7 (fractional);  
 Secs. 8 to 13, inclusive;  
 Secs. 17 and 18 (fractional).

Containing approximately 8,454 acres.

T. 2 S., R. 87 W.  
 Secs. 34 and 35 (fractional);  
 Sec. 36 (fractional), excluding Native allot-  
 ment F-17904 Parcel A.

Containing approximately 930 acres.

T. 3 S., R. 87 W.  
 Secs. 1 and 2;  
 Sec. 3 (fractional), excluding Native allot-  
 ments F-15792 Parcel B and F-18159  
 Parcel A;  
 Sec. 10 (fractional);  
 Secs. 11 to 14, inclusive;  
 Sec. 15 (fractional);  
 Sec. 23 (fractional), excluding Native allot-  
 ment F-17902 Parcel A;  
 Sec. 24, excluding Native allotment F-17902  
 Parcel A;  
 Sec. 25, excluding Native allotment F-18087  
 Parcel C;  
 Sec. 26 (fractional), excluding Native allot-  
 ments F-17906 Parcel A and F-17907 Parcel B;  
 Sec. 35 (fractional);  
 Sec. 36.

Containing approximately 7,405 acres.

T. 4 S., R. 87 W.  
 Secs. 1 and 12 (fractional).

Containing approximately 460 acres.

Aggregating approximately 105,838 acres.

Excluded from the above-described lands herein conveyed are the submerged lands, up to the ordinary high water mark, beneath all water bodies determined by the Bureau of Land Management to be navigable because they have been or could be used in connection

Interim Conveyance No. 479

Date FEB 2 1982

with travel, trade and commerce. Those water bodies are identified on the attached navigability maps, the original of which will be found in the easement case file F-14875-EE.

Also excluded from the above-described lands herein conveyed are lands covered by tidal waters up to the line of mean high tide. The actual limits of tidal influence for those water bodies, if any, will be determined at the time of survey.

NOW KNOW YE, that there is, therefore, granted by the UNITED STATES OF AMERICA, unto the above-named corporation the surface estate in the land above described, TO HAVE AND TO HOLD the said estate with all rights, privileges, immunities, and appurtenances, of whatsoever nature, thereunto belonging, unto the said corporation, its successors and assigns, forever:

EXCEPTING AND RESERVING TO THE UNITED STATES from the lands so granted:

1. The subsurface estate therein, and all rights, privileges, immunities and appurtenances, of whatsoever nature, accruing unto said estate pursuant to the Alaska Native Claims Settlement Act of December 18, 1971 (43 U.S.C. 1601, 1613(f)); and
2. Pursuant to Sec. 17(b) of the Alaska Native Claims Settlement Act of December 18, 1971 (43 U.S.C. 1601, 1616(b)), the following public easements referenced by easement identification number (EIN) on the easement maps attached to this document, copies of which will be found in case file F-14875-EE, are reserved to the United States. All easements are subject to applicable Federal, State, or Municipal corporation regulation. The following is a listing of uses allowed for each type of easement identified. Any uses which are not specifically listed are prohibited.

25 Foot Trail - The uses allowed on a twenty-five (25) foot wide trail easement are: travel by foot, dogsled, animals, snowmobiles, two- and three-wheel vehicles, and small all-terrain vehicles (less than 3,000 lbs. Gross Vehicle Weight (GVW)).

(EIN 2a D1) An easement for an existing access trail from the Kipnuk airport in Secs. 3, 10, and 11, T. 3 S., R. 86 W., Seward Meridian, through the village of Kipnuk westerly to the Kuguklik River. The uses allowed are those listed above for a twenty-five (25) foot wide trail easement.

THE GRANT OF THE ABOVE-DESCRIBED LANDS IS SUBJECT TO:

1. Issuance of a patent after approval and filing by the Bureau of Land Management of the official plat of survey confirming the boundary description and acreage of the lands hereinabove granted;
2. Valid existing rights therein, if any, including but not limited to those created by any lease (including a lease issued under Sec. 6(g) of the Alaska Statehood

Interim Conveyance No. 479

Date FEB 2 1982

Act of July 7, 1958 (48 U.S.C. Ch. 2, Sec. 6(g))). contract, permit, right-of-way, or easement, and the right of the lessee, contractee, permittee, or grantee to the complete enjoyment of all rights, privileges, and benefits thereby granted to him. Further, pursuant to Sec. 17(b)(2) of the Alaska Native Claims Settlement Act of December 18, 1971 (43 U.S.C. 1601, 1616(b)(2)) (ANCSA), any valid existing right recognized by ANCSA shall continue to have whatever right of access as is now provided for under existing law;

3. Airport lease, F-12089, located in Secs. 3, 10, and 11, T. 3 S., R. 86 W., Seward Meridian, issued to the State of Alaska, Department of Transportation and Public Facilities, under the provisions of the act of May 24, 1928 (49 U.S.C. 211-214); and
4. Requirements of Sec. 14(c) of the Alaska Native Claims Settlement Act of December 18, 1971 (43 U.S.C. 1601, 1613(c)), that the grantee hereunder convey those portions, if any, of the lands hereinabove granted, as are prescribed in said section.

IN WITNESS WHEREOF, the undersigned authorized officer of the Bureau of Land Management has, in the name of the United States, set his hand and caused the seal of the Bureau to be hereunto affixed on this 2nd day of February, 1982, in Anchorage, Alaska.

UNITED STATES OF AMERICA

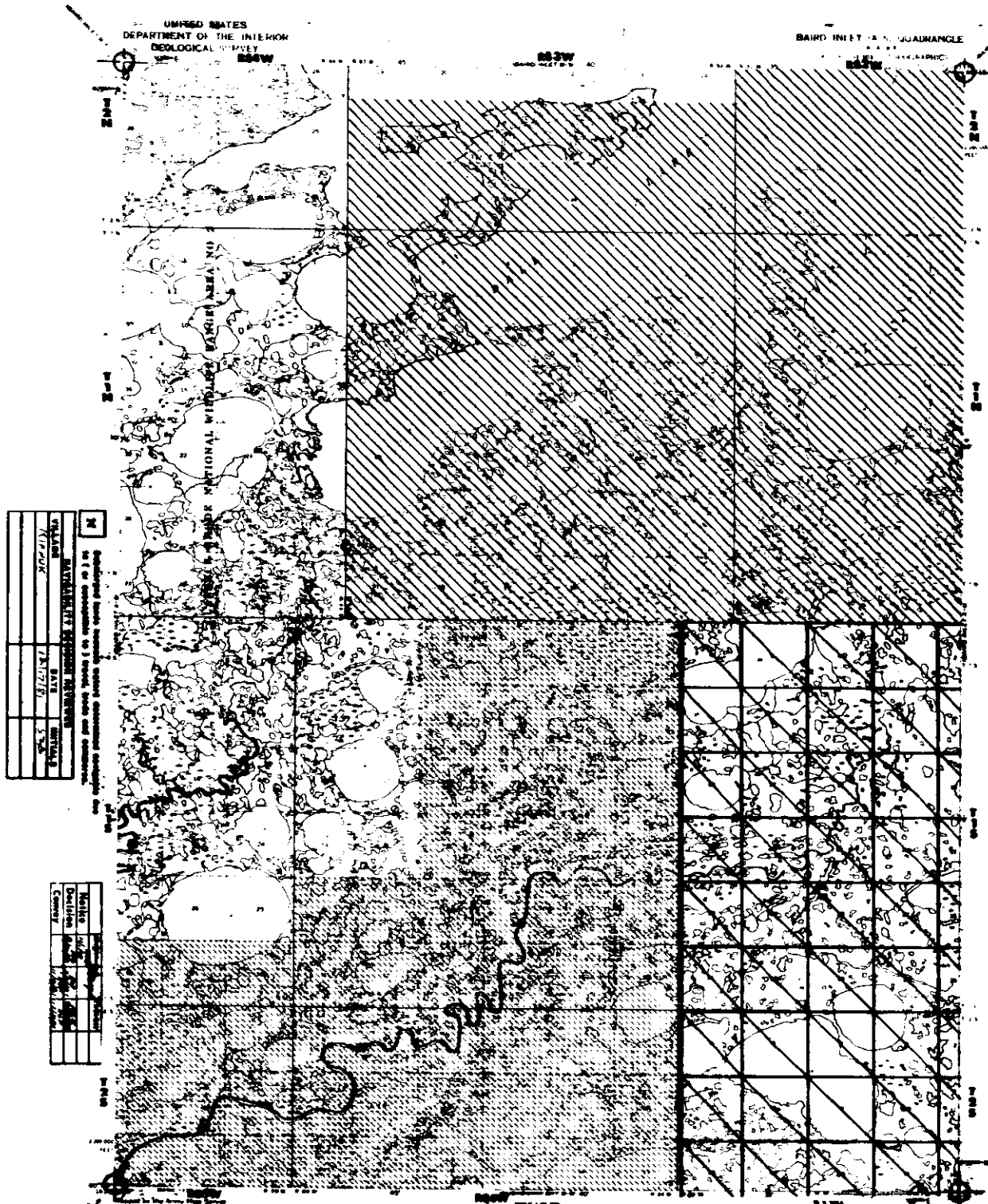
*Thomas D. Arnold*

Assistant to the State Director  
for Conveyance Management



Interim Conveyance No. 479

Date FEB 2 1982



Scale	1 inch = 4000 feet
Projection	Alaska Albers
Zone	18N
Grid	1000' x 1000'
Contour	20'
Spot	5'
Water	Blue
Vegetation	Green
Other	Various patterns

United States  
Department of the Interior  
Geological Survey

BAIRD INLET (A-5), ALASKA  
1:50,000 Scale  
Geographic

**MEKORYUK VILLAGE SELECTION**  
Application of Dec 17, 1974

Represents nearest whole section.  
(Application may be less than 640 acres)

**KWIGILLINGOK VILLAGE SELECTION**

**KIPNU VILLAGE SELECTION**  
Application of Dec 17, 1974

Represents nearest whole section.  
(Application may be less than 640 acres)

BAIRD INLET (A-5), ALASKA  
1:50,000 Scale  
Geographic

**FEB 2 1982** Alaska State Office  
Anchorage, Alaska

I hereby certify that this reproduction is a copy of the official record on file in this office.

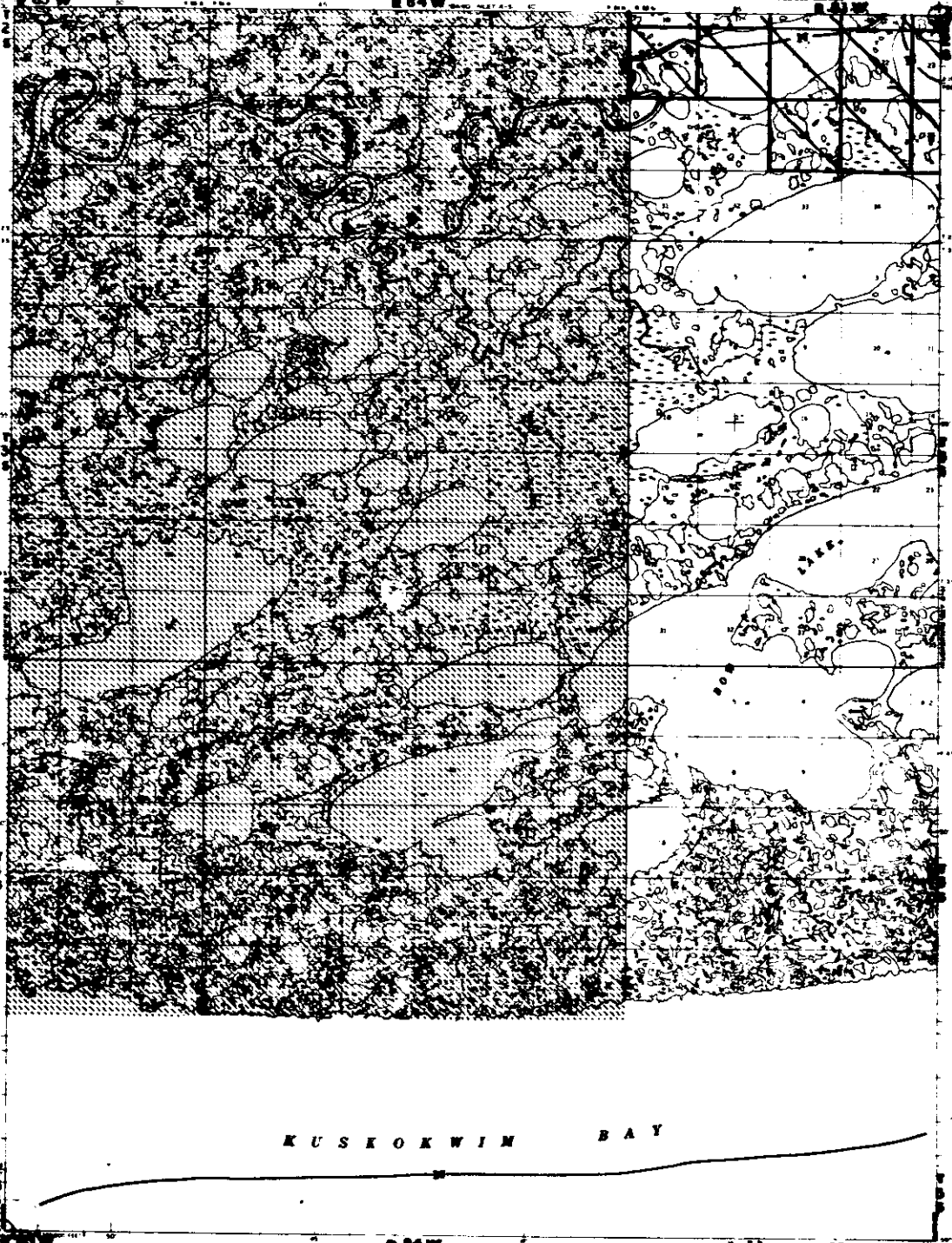
*Thomas D. Arnold*  
AUTHORIZED SIGNATURE

479

*Alaska 117 1/2  
Kwigillingok 2/12/75  
PCB 10/29/75  
MEKORYUK*

UNITED STATES  
DEPARTMENT OF THE INTERIOR

KUSKOKWIM BAY (D-S) QUADRANGLE  
ALASKA  
1:50,000 SERIES





KIPNUK VILLAGE SELECTION	
SECTION	ACRES
1	640
2	640
3	640
4	640
5	640
6	640
7	640
8	640
9	640
10	640
11	640
12	640
13	640
14	640
15	640
16	640
17	640
18	640
19	640
20	640

KIAIGHIINGOK VILLAGE SELECTION	
SECTION	ACRES
1	640
2	640
3	640
4	640
5	640
6	640
7	640
8	640
9	640
10	640
11	640
12	640
13	640
14	640
15	640
16	640
17	640
18	640
19	640
20	640

KUSKOKWIM BAY

Application of Dec. 17, 1974  
Represents nearest whole section  
(Application may be less than 640 acres)

-  KIPNUK VILLAGE SELECTION
-  KIAIGHIINGOK VILLAGE SELECTION

KUSKOKWIM BAY (D-S) ALASKA  
1:50,000 SERIES  
Kuskokwim Bay (D-S)

**FEB 2 1982** Alaska State Office  
Anchorage, Alaska

DATE

I hereby certify that this reproduction is a copy of the official record on file in this office.

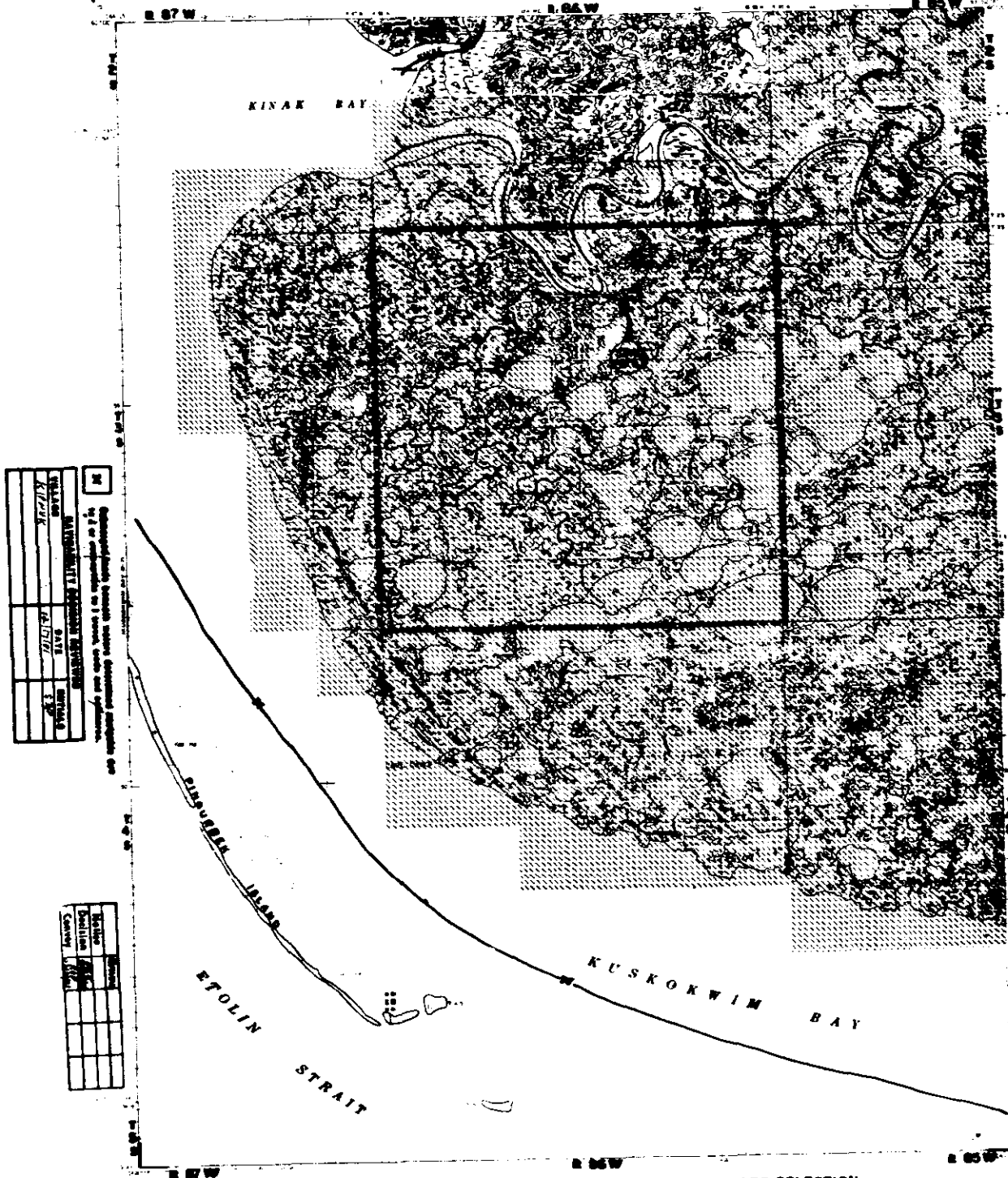
*Wm D Arnold*  
AUTHORIZED SIGNATURE

479



UNITED STATES  
DEPARTMENT OF THE INTERIOR

KUSKOKWIM BAY (D-6) QUADRANGLE  
ALASKA  
1:50,000 SERIES



NAME	SECTION	DATE	REMARKS
KIPNUK	1/1/78		

NAME	SECTION	DATE	REMARKS

**KIPNUK VILLAGE SELECTION**  
Application of Dec. 17, 1974

Represent nearest whole section.  
(application may be less than 640 acres)

Core Township

Over-Selections  
**FEB 2 1982**  
DATE

Alaska State Office  
Anchorage, Alaska

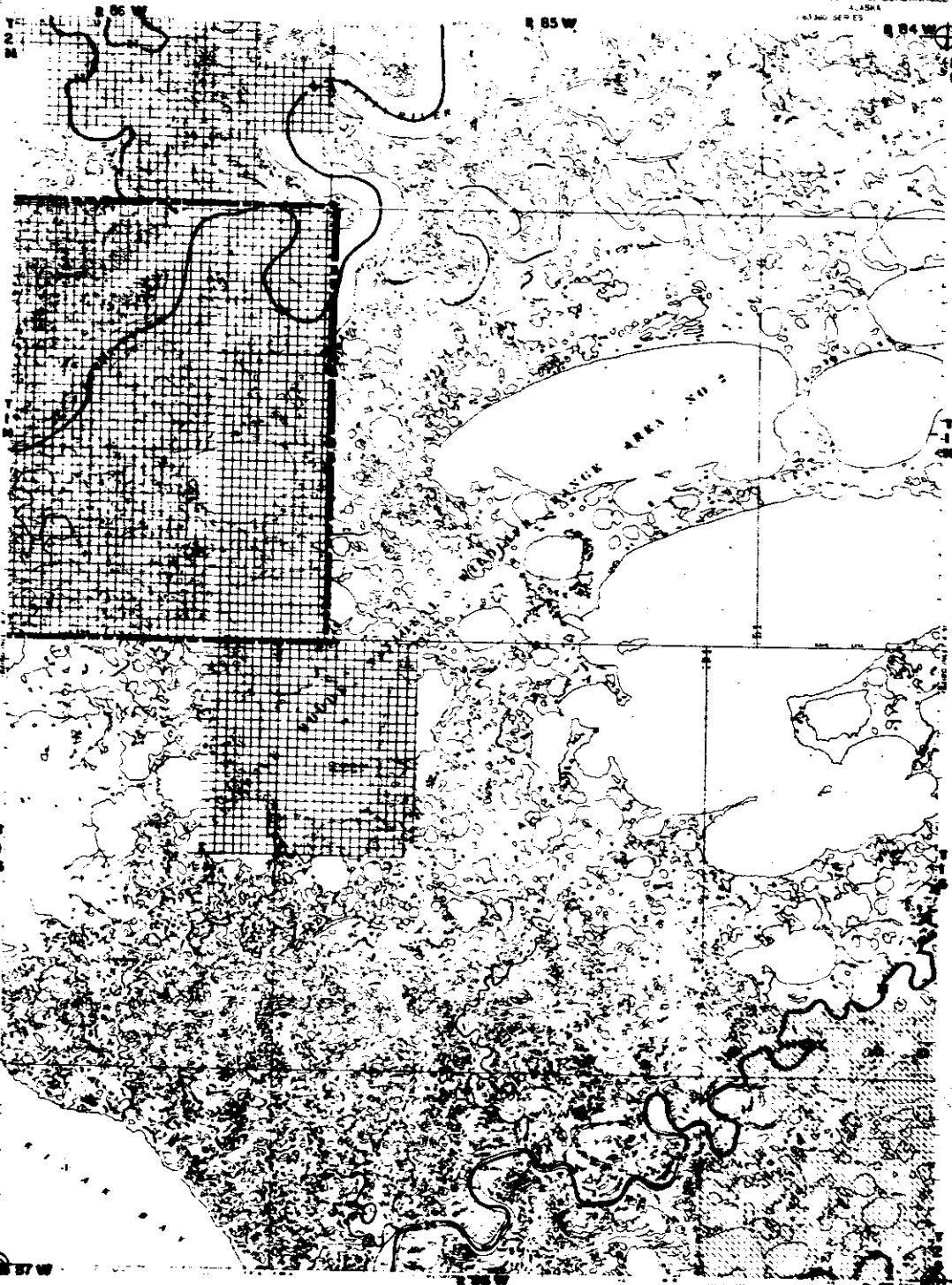
I hereby certify that this reproduction is a  
copy of the official record on file in this office.

*Mrs D Annell*  
AUTHORIZED SIGNATURE

479

UNITED STATES  
DEPARTMENT OF THE INTERIOR

BAIRD INLET (A-6) QUADRANGLE  
ALASKA  
63360 549 ES



NAME	DATE	INITIALS
KIPNUK	2/2/76	MS
CHEFORNAK		

Approved under Section 202(a), Departmental Instructions 101 or amendments to 101, except under and conditions.

DATE	INITIALS

Application of Dec. 17, 1974  
Boundaries nearest whole section  
(Application may be less than 640 acres)

- CHEFORNAK VILLAGE SELECTION
- KIPNUK VILLAGE SELECTION

O-Over-Selections

PLS 12/10/74  
CHEFORNAK  
Kipnuk - 2/1/76 MS  
BAIRD INLET (A-6) ALASKA  
7/20/80  
Baird Inlet (A-6)

479

FEB 2 1982	Alaska State Office
DATE	Anchorage, Alaska
I hereby certify that this reproduction is a copy of the original.	
<i>Wm D Arnold</i>	
AUTHORIZED SIGNATURE	

82-0267

3500  
RECORD FILED  
DISTRICT

APR 12 1 51 PM '82  
REQUESTED BY Hedford, Fleischer,  
ADDRESS & Friedman

10112 + 1/4  
Suite 400  
Anchorage,  
Alaska  
99501