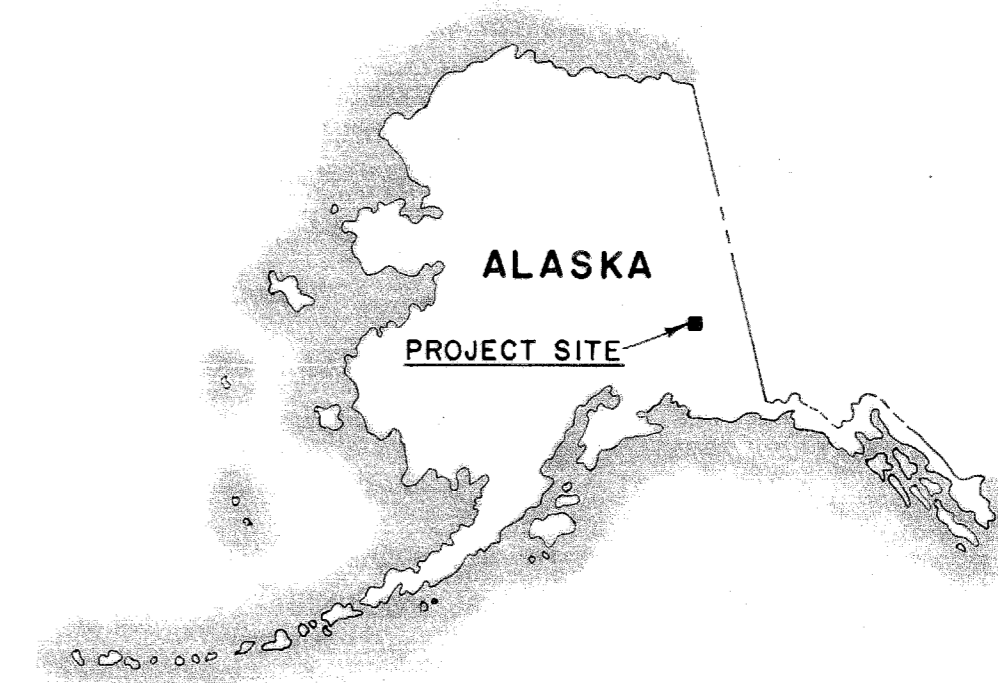
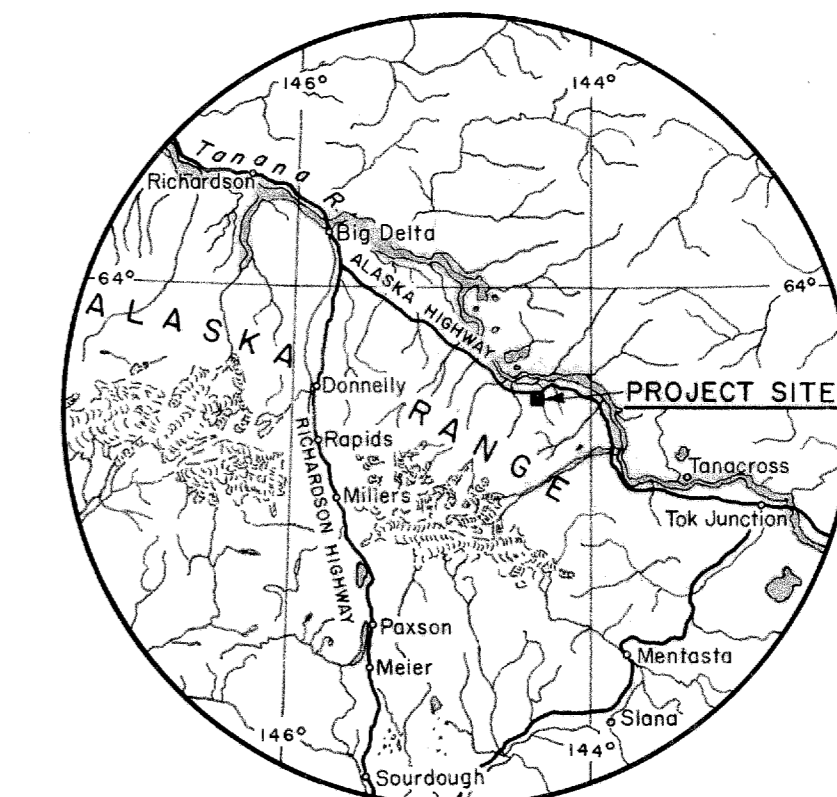


ACQUISITION TRACT REGISTER				
TRACT NO.	LAND OWNER	ACREAGE		REMARKS
		TRANS.		
I	U.S. Department of the Interior (B.L.M.)	0.45		Notation on Public Land Records under 44 LD 513 dated 23 Aug. 62, F.028316. Formerly shown as Tr. D.
F	U.S. Department of the Interior (B.L.M.)			Sheet 9 for total acres. 11.24 acres this sheet. Formerly shown as Tract E.



STATE INDEX



VICINITY MAP
Scale in Miles
40 0 40

TENTATIVE FINAL PROJECT MAP

DEPT. OF THE ARMY
USING SERVICE USARL

LOCATION OF PROJECT

STATE ALASKA
STATE JUDICIAL DISTRICT FOURTH
DIVISION NORTH PACIFIC
DISTRICT ALASKA

ALASKAN COMMAND
55 MILES SE OF BIG DELTA
MILES OF

TRANSPORTATION FACILITIES

RAILROADS
STATE ROADS ALASKA HIGHWAY
FEDERAL ROADS
AIR LINES

ACQUISITION

TOTAL ACRES ACQUIRED
FEE
PUBLIC DOMAIN (PERM. WITHDRAWAL / TEMP. WITHDRAWAL)
USE PERMIT
TRANSFER
LEASE
LESSER INTERESTS
SEE SHEET NO. 1

DISPOSAL

TOTAL ACRES DISPOSED OF
SOLD
PUBLIC DOMAIN (PERM. WITHDRAWAL / TEMP. WITHDRAWAL)
USE PERMIT
TRANSFERRED
LEASES TERMINATED
LESSER INTERESTS TERM.
REASSIGNED
OTHER
SEE SHEET NO. 1

LEGEND

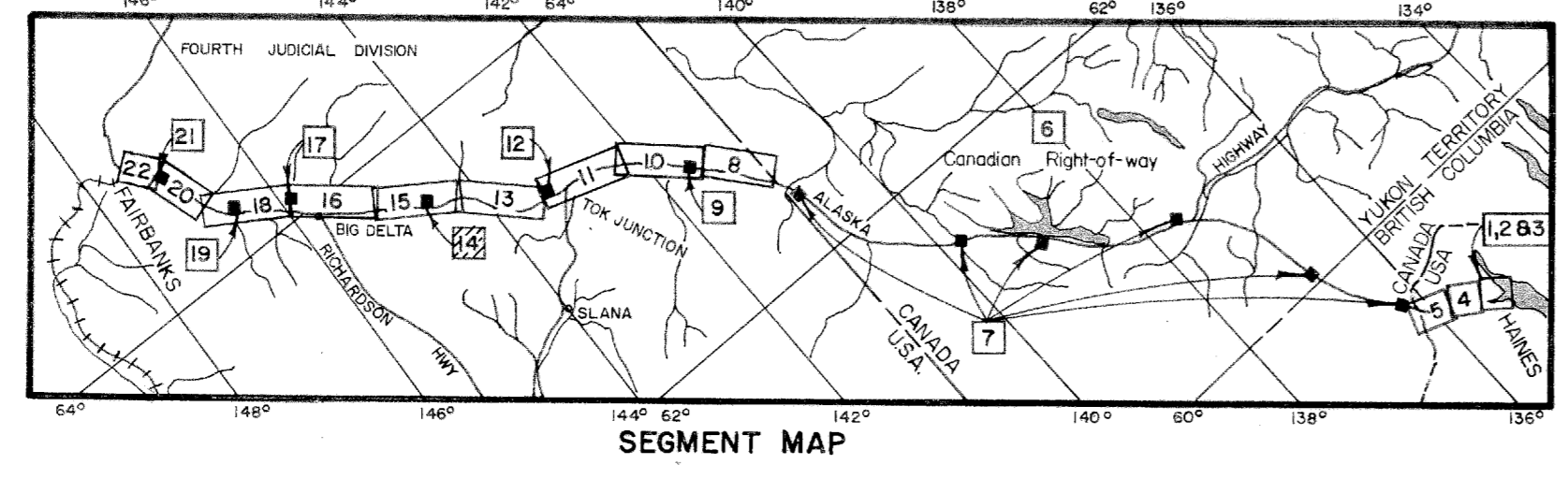
EXCEPT FOR THE SPECIAL SYMBOLS SHOWN BELOW MAP SYMBOLS ARE STANDARD IN ARMY MAP SERVICE TECHNICAL MANUAL NO. 23.

- RESERVATION LINE
- RESERVATION LINE (Actual Survey)
- TRACT BOUNDARY LINE
- TRACT NUMBER 99
- CONTOUR LINE
- DISPOSAL

ACQUISITION AUTHORIZATION

RE-D 7537 DATED 23 MAR 62.

NOTE:
This map is based on Dwg. No. AI-77-36, Haines-Fairbanks Products Pipeline System (formerly known as Sheet 86 of 171), and information furnished by the Using Agency.



DEPARTMENT OF THE ARMY
OFFICE OF THE ALASKA DISTRICT ENGINEER
NORTH PACIFIC DIVISION

REAL ESTATE
ALASKAN PETROLEUM PIPELINE SYSTEM
HAINEs-FAIRBANKS DIVISION
SEARS CREEK PUMPING STATION
MILITARY RESERVATION

DRAWN BY: NJH
TRACED BY: NJH
CHECKED BY: PMG
SUBMITTED BY: *Wm. O. Eiden*
CHIEF, PLANNING & CONTROL BR.
RECOMMENDED BY: *Morgan*
CHIEF, REAL ESTATE DIVISION

APPROVED BY: *E.P. Nordin*
DISTRICT ENGINEER DATE 15 July 1962

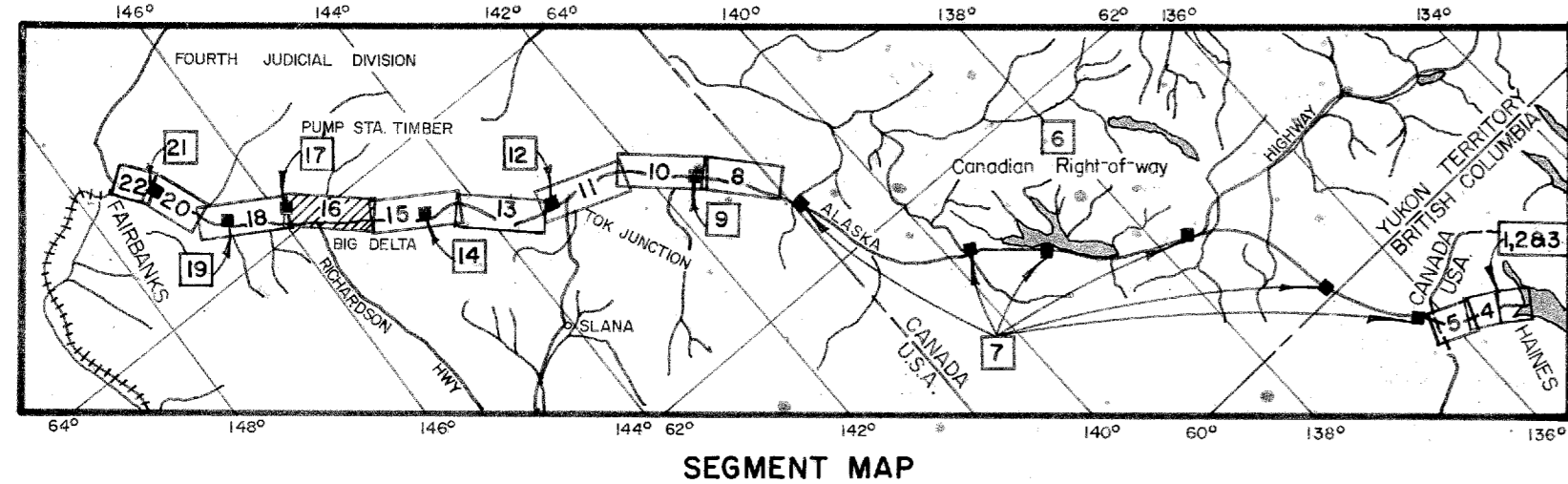
OFFICE, CHIEF OF ENGINEERS, WASHINGTON 25, D. C.

AUDITED

SCALE IN FEET 1" = 400'
400 0 400 800

SHEET 14 OF 22 DRAWING NO. AA-77-3
INSTALLATION OR PROJECT NO. G1-1-0006

DATE	REVISIONS	BY
30 Apr 68	Due to Final Audit	R.D.

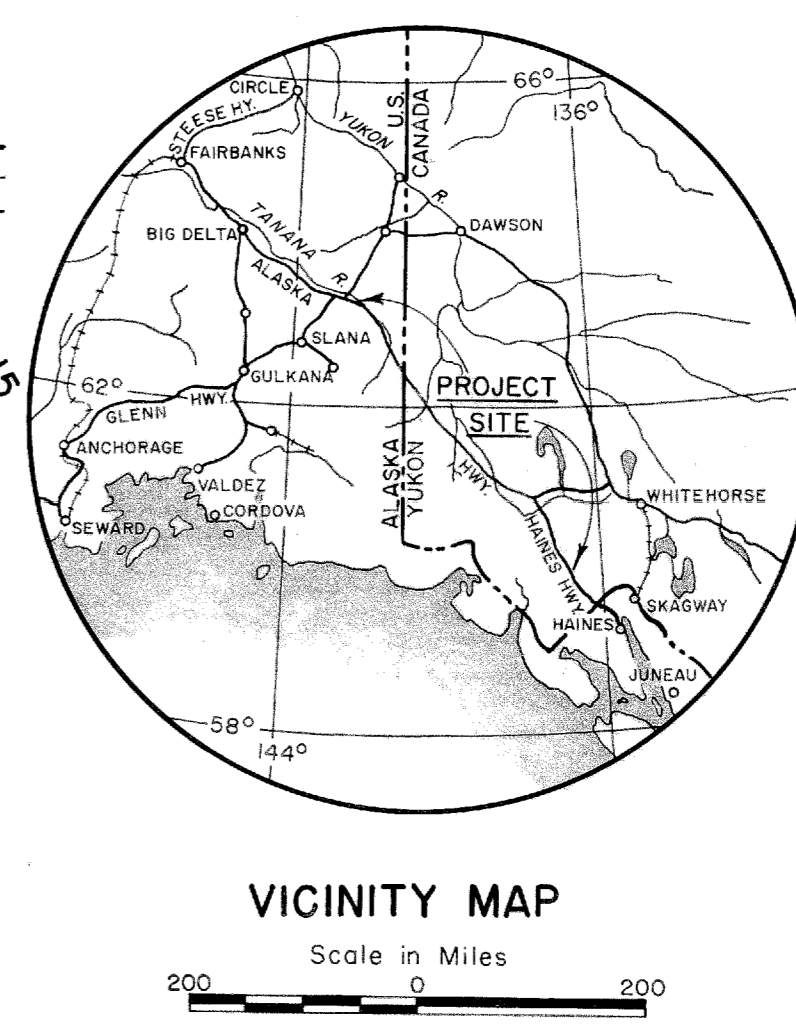
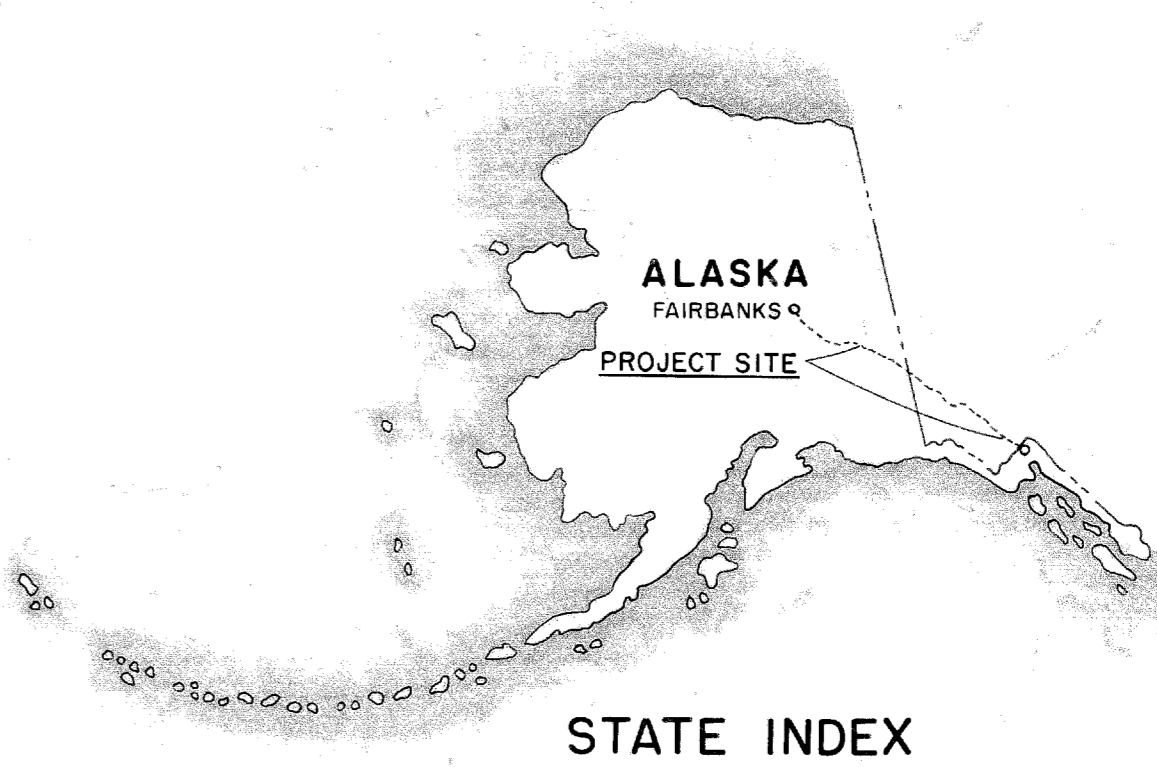


PI. LEGEND

No.	Sta.	Angle	No.	Sta.	Angle	No.	Sta.	Angle
1	4060+756	▲ 3°12'00"R	10	5235+775	▲ 2°47'00"R	19	5634+077	▲ 4°52'30"R
2	4907+486	▲ 11°54'10"L	11	5247+835	▲ 9°05'00"R	20	5643+701	▲ 7°45'30"R
3	4911+443	▲ 1°29'00"R	12	5258+909	▲ 16°34'00"L	21	5649+506	▲ 3°32'00"R
4	4934+663	▲ 2°14'00"L	13	5274+439	▲ 2°54'00"R	22	5757+577	▲ 42°46'00"R
5	4943+643	▲ 14°17'00"R	14	5402+165	▲ 6°06'00"R	23	5758+671	▲ 19°46'00"L
6	4946+543	▲ 3°10'00"R	15	5552+385	▲ 10°00'00"R	24	5760+601	▲ 11°01'00"R
7	5152+893	▲ 6°00'00"L	16	5554+635	▲ 13°20'00"L	25	5782+993	▲ 22°16'00"L
8	5178+567	▲ 53°29'00"R	17	5596+269	▲ 63°19'30"R	26	5855+531	▲ 25°03'00"L
9	5229+861	▲ 28°52'00"L	18	5612+410	▲ 90°00'00"R	27	5873+790	▲ 12°03'00"R

ACQUISITION TRACT REGISTER

TRACT NO.	LAND OWNER	ACREAGE		REMARKS
		TRANS.	ESM'T.	
B151 E	Kenneth E. Taylor	2.20		Easement for POL pipeline r/w, perpetual from 22 Oct 1954. Civil Case No. 7828.
B152 E	John W Sipes, Jr., et ux	1.94		Easement for POL pipeline r/w, perpetual from 6 Mar 1956. Civil Case No. 8968.
B153 E	Henry Seibel et ux	3.13		Easement for POL pipeline r/w, perpetual from 14 Jun 1954. Right of Entry for construction dated 12 Oct 1955.
B154 E	Ben F. Glover, et ux	1.50		Easement Deed for POL pipeline r/w, perpetual from 29 Nov 1954. Right of Entry for construction dated 20 Sep 1955.
B155 E	Russell A. Smetters, et ux	1.59		Easement for POL pipeline r/w, perpetual from 6 Mar 1956. Civil Case No. 8968. Acq. but not used.
D	U.S. Dept of the Interior (BLM)			See Sheet B for total acreage 216.12 ac. this sh't.
B156 E-2	Russell A. Smetters, et ux	2.81		Acquisition Pending.



TENTATIVE FINAL PROJECT MAP

DEPT. OF THE **ARMY**

USING SERVICE **USARL**

LOCATION OF PROJECT

STATE **ALASKA**

STATE JUDICIAL DISTRICT **FOURTH**

DIVISION **NORTH PACIFIC**

DISTRICT **ALASKA**

ALASKAN COMMAND

MILES OF _____

MILES OF _____

TRANSPORTATION FACILITIES

RAILROADS _____

STATE ROADS **RICHARDSON & ALASKA HWYS**

FEDERAL ROADS _____

AIR LINES _____

ACQUISITION

TOTAL ACRES ACQUIRED _____

FEE _____

PUBLIC DOMAIN WITHDRAWAL _____

USE PERMIT _____

USE PERMIT (OTHER THAN P. D.) _____

TRANSFER _____

LEASE _____

LESSER INTERESTS _____

DISPOSAL

TOTAL ACRES DISPOSED OF _____

SOLD _____

PUBLIC DOMAIN WITHDRAWAL _____

USE PERMIT _____

USE PERMIT (OTHER THAN P. D.) _____

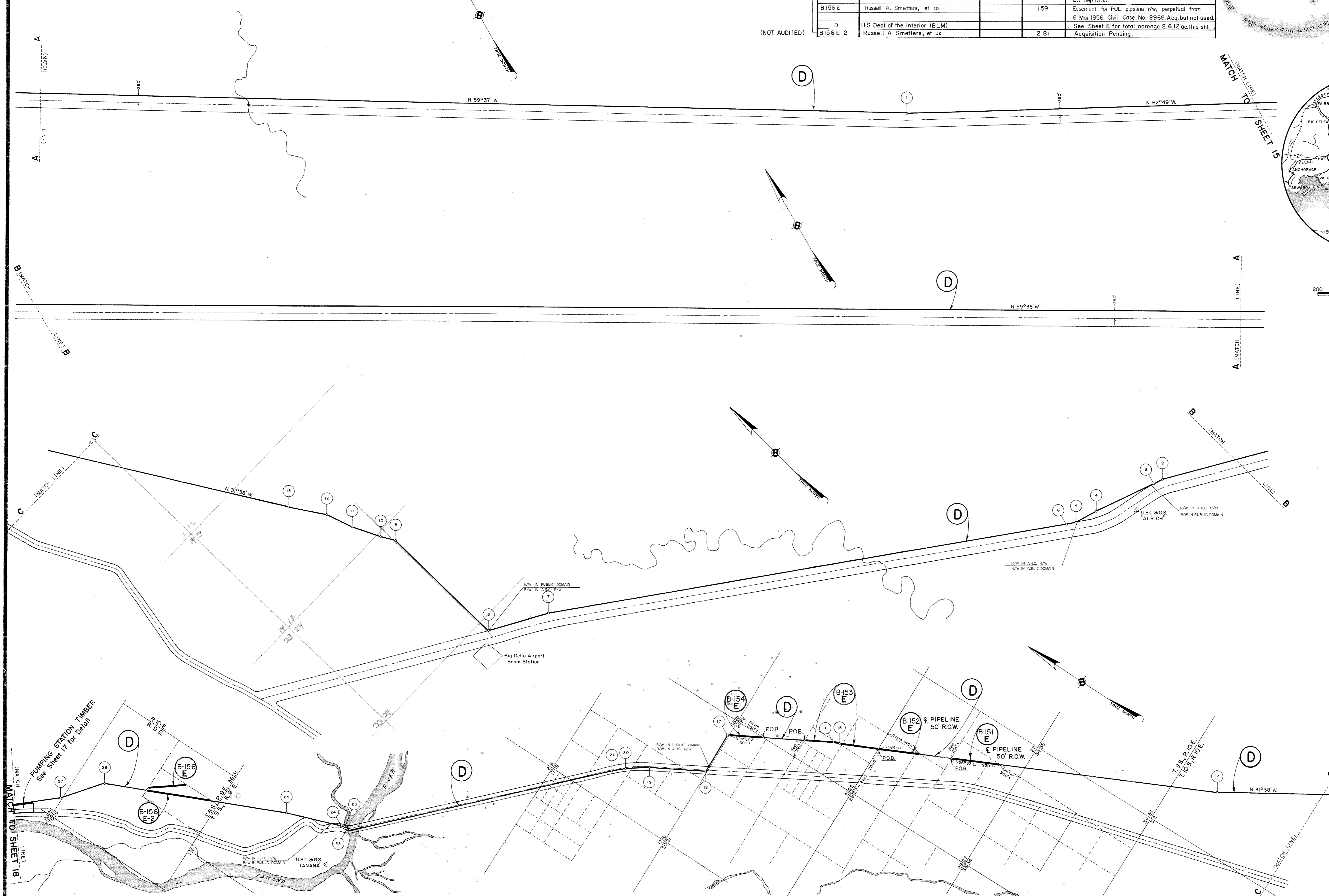
TRANSFERRED _____

LEASES TERMINATED _____

LESSER INTERESTS TERM. _____

REASSIGNED _____

OTHER _____



ACQUISITION AUTHORIZATION

RE-D 5561 DATED 14 NOV 52.

LEGEND

EXCEPT FOR THE SPECIAL SYMBOLS SHOWN BELOW MAP SYMBOLS ARE STANDARD IN ARMY MAP SERVICE TECHNICAL MANUAL NO. 23.

RESERVATION LINE	---
RESERVATION LINE (Actual Survey)	---
TRACT BOUNDARY LINE	---
TRACT NUMBER	99
CONTOUR LINE	---
DISPOSAL	---

DEPARTMENT OF THE ARMY
OFFICE OF THE ALASKA DISTRICT ENGINEER
NORTH PACIFIC DIVISION

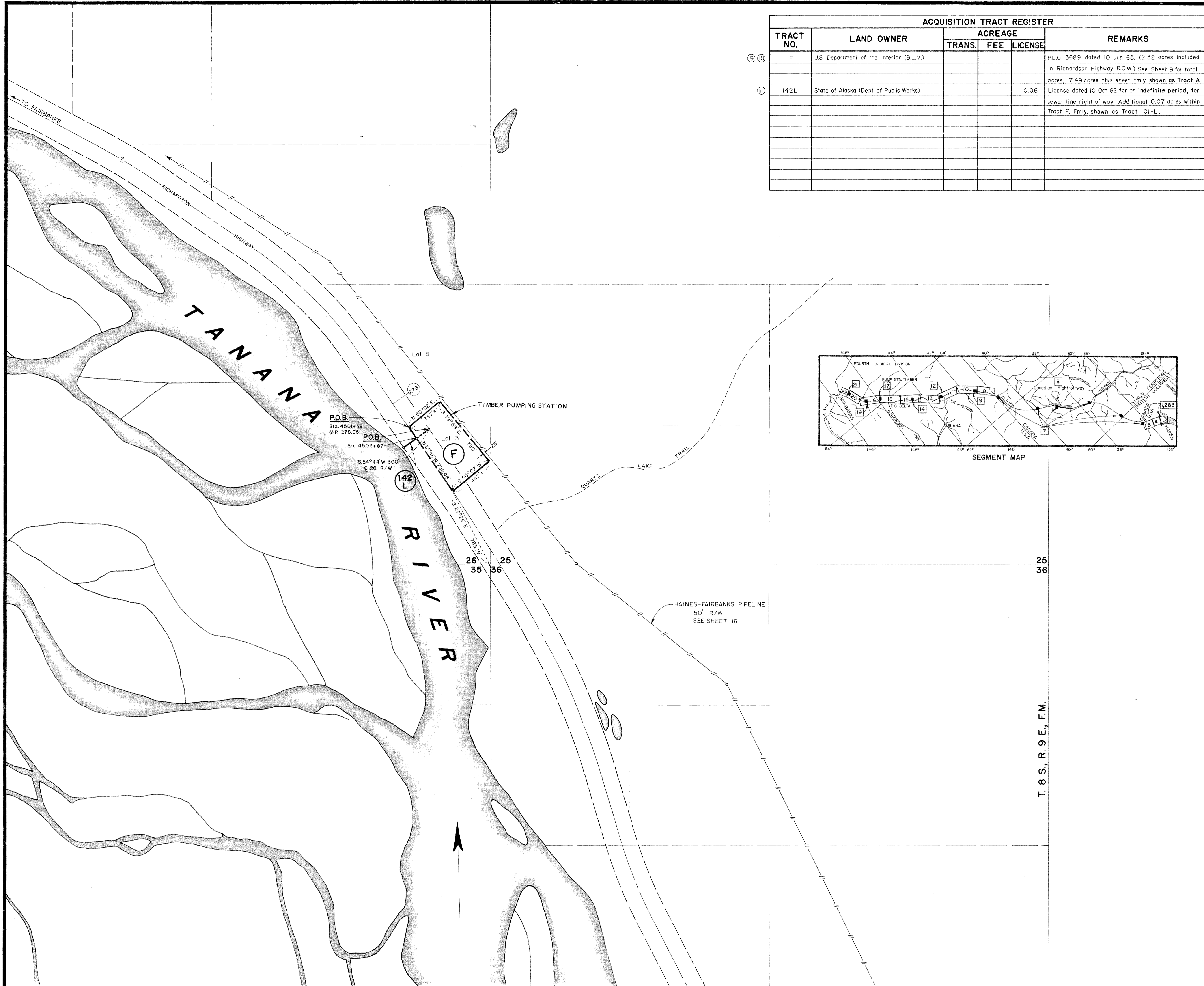
REAL ESTATE
**ALASKAN PETROLEUM PIPELINE SYSTEM
HAINES - FAIRBANKS DIVISION
MILITARY RESERVATION**

DRAWN BY: N.J.H.
TRACED BY: N.J.H.
CHECKED BY: D.T.S.
SUBMITTED BY: _____
RECOMMENDED BY: _____
APPROVED BY: _____
DATE: 15 July 1969

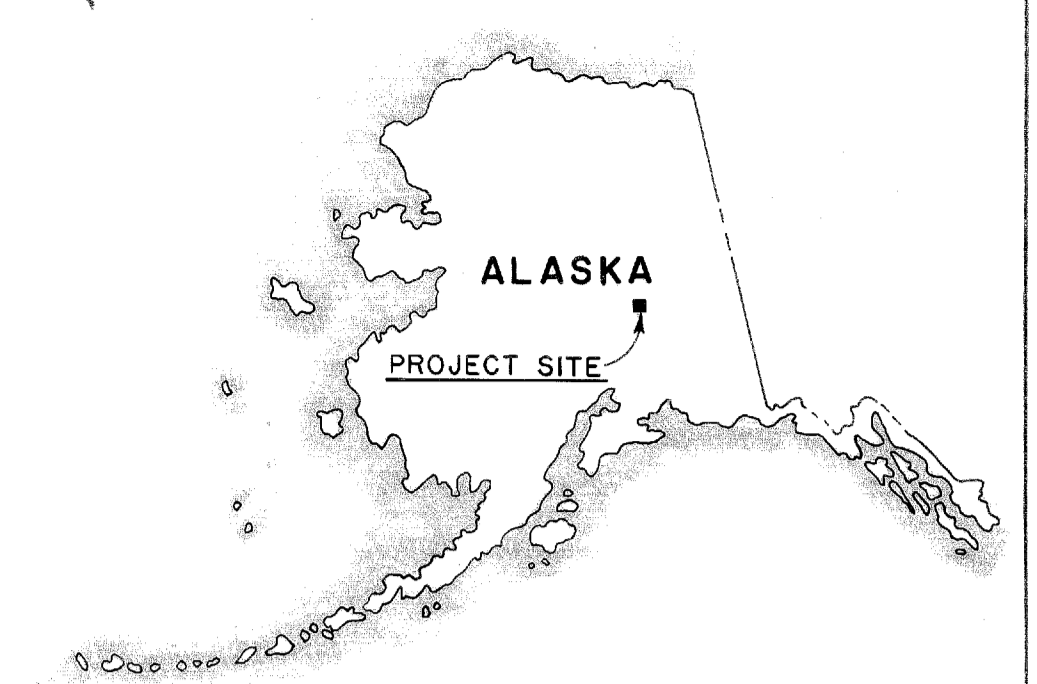
30 Apr 69 Due to Final Audit. R. D.
" Dismissed from condemnation Civil No. 7828, order dated 13 Mar 59.
" Deleted Tr. B-155E, Homestead Entry cancelled 19 May 55.

AUDITED
INSTALLATION OR PROJECT NO. G1-1-0006

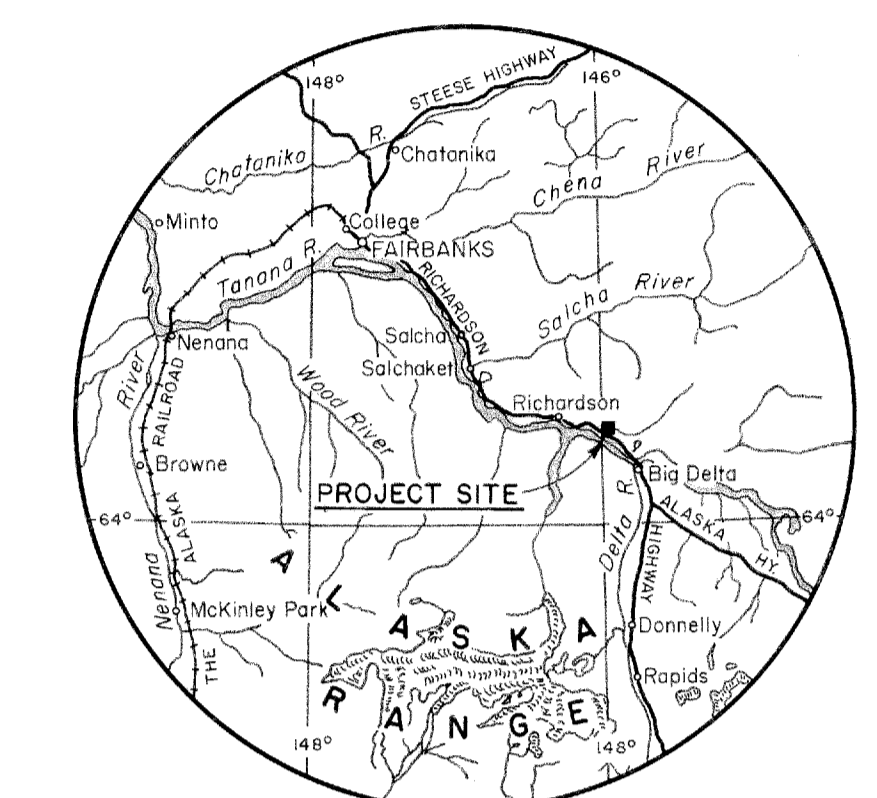
Scale 1"=1700'
SHEET 16 OF 22 DRAWING NO. AA-77-3



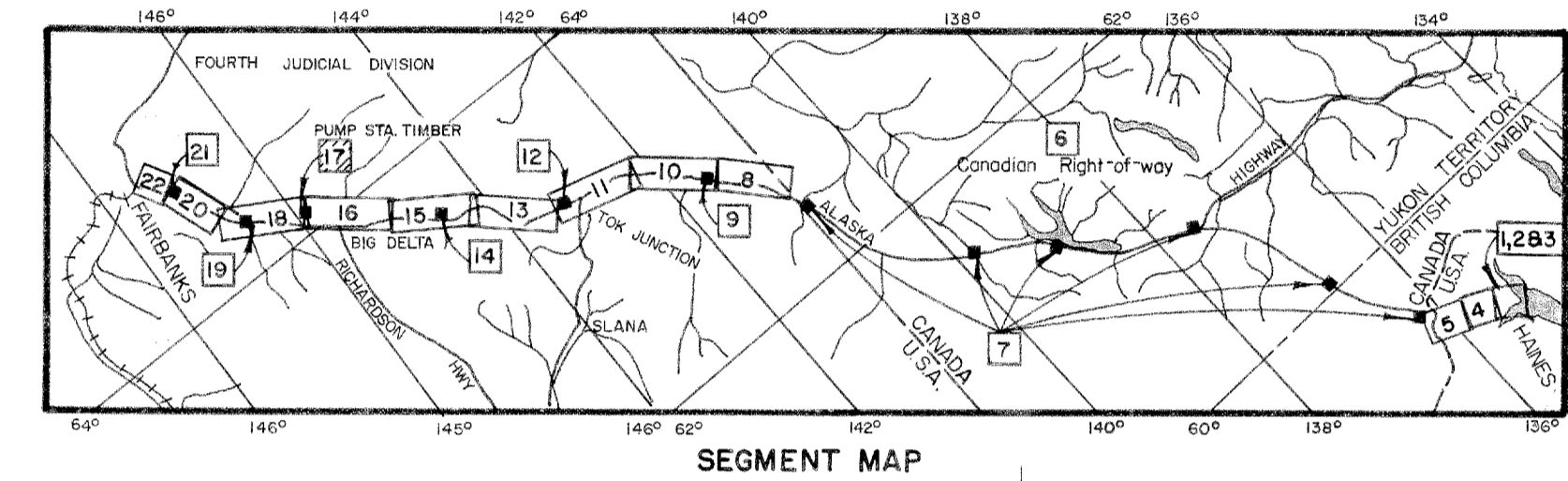
TRACT NO.	LAND OWNER	ACREAGE			REMARKS
		TRANS.	FEE	LICENSE	
⑩ F	U.S. Department of the Interior (B.L.M.)				P.L.O. 3689 dated 10 Jun 65. (2.52 acres included in Richardson Highway R.O.W.) See Sheet 9 for total acres. 7.49 acres. This sheet. Fmly shown as Tract A.
⑪ 142L	State of Alaska (Dept of Public Works)			0.06	License dated 10 Oct 62 for an indefinite period, for sewer line right of way. Additional 0.07 acres within Tract F. Fmly shown as Tract 101-L.



STATE INDEX



VICINITY MAP
Scale in Miles



SEGMENT MAP

TENTATIVE FINAL PROJECT MAP

DEPT. OF THE ARMY
USING SERVICE USARL

LOCATION OF PROJECT

STATE ALASKA
STATE JUDICIAL DISTRICT FOURTH
DIVISION NORTH PACIFIC
DISTRICT ALASKA

ALASKAN COMMAND
85 MILES SE OF FAIRBANKS
10 MILES NW OF BIG DELTA

TRANSPORTATION FACILITIES

RAILROADS
STATE ROADS RICHARDSON & ALASKA HYS.
FEDERAL ROADS
AIR LINES

ACQUISITION

TOTAL ACRES ACQUIRED
FEE
PUBLIC DOMAIN (PERM. WITHDRAWAL / TEMP. WITHDRAWAL)
USE PERMIT
TRANSFER (SEE SHEET NO. 1)
LEASE
LESSER INTERESTS (License)

DISPOSAL

TOTAL ACRES DISPOSED OF
SOLD
PUBLIC DOMAIN (PERM. WITHDRAWAL / TEMP. WITHDRAWAL)
USE PERMIT
TRANSFERRED (SEE SHEET NO. 1)
LEASES TERMINATED
LESSER INTERESTS TERM.
REASSIGNED
OTHER

LEGEND

EXCEPT FOR THE SPECIAL SYMBOLS SHOWN BELOW MAP SYMBOLS ARE STANDARD IN ARMY MAP SERVICE TECHNICAL MANUAL NO. 23.

- RESERVATION LINE
- RESERVATION LINE (Actual Survey)
- TRACT BOUNDARY LINE
- TRACT NUMBER (99)
- CONTOUR LINE
- DISPOSAL

ACQUISITION AUTHORIZATION
 RE-D 7537 DATED 23 MARCH 1962.
 LETTER USARL DATED 15 NOV 61 WITH ALCOM CONCURRENCE 16 NOV 1961.
 LETTER USARL DATED 26 SEP 62 WITH ALCOM CONCURRENCE 27 SEP 1962.

T. 8 S., R. 9 E., F. M.

NOTE:
This map is based on B.L.M. plots, Richardson Highway plots, Haines-Fairbanks Products Pipeline System Dwg. No. 78-15-06 (Sheet 96 of 171), and information furnished by the Using Agency.

DEPARTMENT OF THE ARMY
OFFICE OF THE ALASKA DISTRICT ENGINEER
NORTH PACIFIC DIVISION

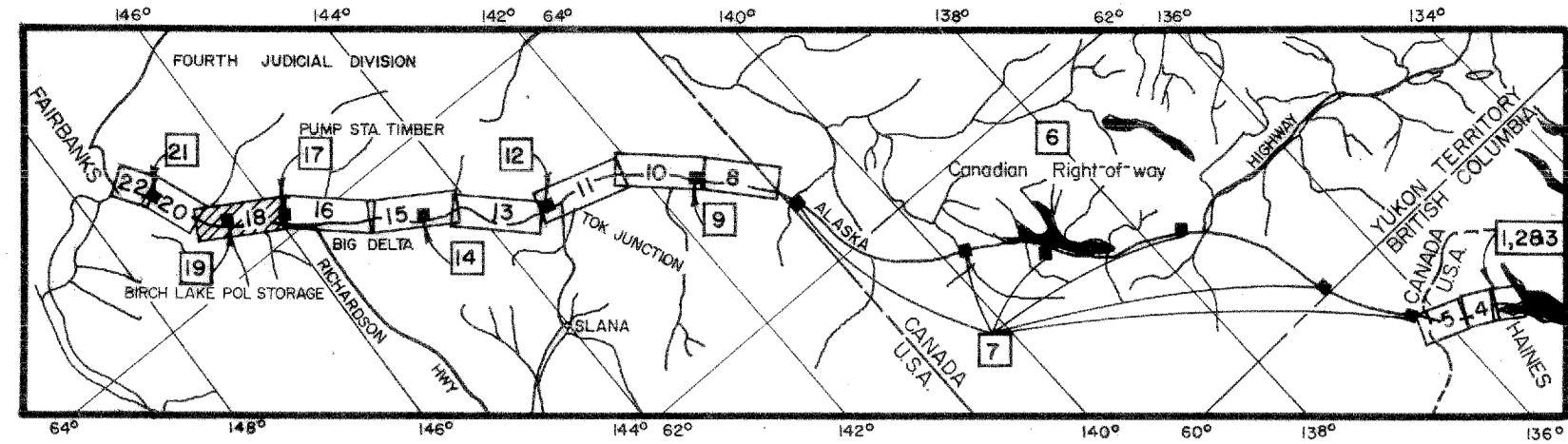
REAL ESTATE
ALASKAN PETROLEUM PIPELINE SYSTEM
HAINES-FAIRBANKS DIVISION
TIMBER PUMPING STATION
MILITARY RESERVATION

DRAWN BY: NJH
TRACED BY: NJH
CHECKED BY: PMG
SUBMITTED BY:
RECOMMENDED BY:
APPROVED BY: [Signature] DATE: 15 July 1962
DISTRICT ENGINEER

OFFICE, CHIEF OF ENGINEERS, WASHINGTON 25, D. C.
AUDITED
INSTALLATION OR PROJECT NO. G1-1-0006 SHEET 17 OF 22 DRAWING NO. AA-77-3

SCALE IN FEET 1" = 400'
400 0 400 800

DATE	REVISIONS	BY
30 Apr 69	Due to final audit.	RAH



PI. LEGEND

No.	Sta.	Angle	No.	Sta.	Angle	No.	Sta.	Angle
5901	45.6	▲16°43'00" L	6670	123.8	▲26°19'30" L	6834	151.8	▲30°11'30" L
5937	44.6	▲00°10'00" L	6674	128.4	▲33°19' L	6837	151.8	▲00°44'30" L
5952	144.6	▲00°24'00" R	6685	182.3	▲11°57' R	6844	151.8	▲27°00'30" R
5983	81.8	▲00°43'00" R	6692	123.3	▲18°00' R	6849	151.8	▲14°11' L
5992	247	▲00°28'00" R	6696	118.2	▲63°02' R	6854	151.8	▲16°29'30" L
5996	122.6	▲00°35'40" R	6706	179.4	▲69°32'30" L	6861	151.8	▲10°12'00" R
6007	124.2	▲07°44'00" L	6708	155.0	▲07°06'15" R	6866	151.8	▲04°25'30" L
6036	100.2	▲59°02'40" L	6717	101.8	▲07°06'15" R	6866	151.8	▲04°25'30" L
6348	26.8	▲00°15'00" L	6721	151.8	▲26°08' L	6870	151.8	▲32°20' L
6378	157.6	▲00°24'00" L	6742	111.3	▲28°37'30" L	6889	188.4	▲22°29'30" R
6447	196.8	▲00°30'00" R	6744	111.3	▲34°01'30" R	6918	190.1	▲27°00' L
6591	93.3	▲03°48'00" L	6756	151.8	▲18°34'30" L	6938	149.0	▲00°20'00" L
6603	100.0	▲00°30'00" R	6763	151.8	NOT GIVEN	6947	196.6	▲30°00' R
6609	128.0	▲00°50' L	6769	127.1	▲05°07'30" R	6949	151.8	▲07°56'30" R
6620	146.1	▲03°57'30" L	6771	175.8	▲50°06'30" R	6958	161.4	▲00°50'00" R
6629	133.8	▲37°18' L	6778	127.6	▲38°42'30" L	6976	196.1	▲17°22'00" R
6633	151.8	▲36°14'30" R	6790	151.8	▲03°36'30" R	7068	149.1	▲00°25'00" R
6636	199.5	▲2°30'30" R	6796	101.8	▲00°16'30" L	7114	134	▲00°33'00" L
6642	128.1	▲2°35'30" R	6799	133.3	▲29°24'30" L	7190	166.4	▲12°15'00" R
6651	101.0	▲00°40'30" L	6816	111.8	▲16°18'30" R	7212	186.0	▲07°32'00" L
6663	140.3	▲4°09' R	6824	151.8	▲35°02' R	7229	159.8	▲18°03'00" R

ACQUISITION TRACT REGISTER

TRACT NO.	LAND OWNER	ACREAGE		REMARKS
		TRANS.	PERPETUAL EASEMENT	
B157 E	Lewis E. Johns, et ux		3.04	Easement Deed from 8 Sep. 53.
B158 E	Henry A. Miller, et ux		1.72	Easement from 7 Jan. 55.
B159 E	Estate of J. W. McCluskey, deceased		1.55	Acquisition pending
B159 E 2	" " " "		1.87	Easement from 22 Oct. 54.
B160 E	" " " "		2.18	Acquisition pending
B160 E 2	" " " "		3.48	Letter Permit dtd 23 Dec. 59 for site and P.O.L. Line. Amends Letter Permit dtd 4 Dec. 59. Formerly shown as Tract A.
143 P	State of Alaska, DPW(Fmly D/Comm, BPR)		5.73	Notation on Pub. Land Rec. 44LD513-13 Sep. 54, FOI916, Fmly Tr. B161 E, relinquished Homestead Entry Entire area, 1.55 ac, merged into Tr. D.
J	U.S. Dept. of the Interior, B.L.M.			Notation on Pub. Land Rec. 44LD513-27 Jun. 60, F.024447. Formerly shown as Tract B.
B162 E	Robert J. Wagers		1.52	Easement from 15 Dec. 54.
B164 E	Delmer Elliott		1.67	Easement Deed from 12 Jun. 54.
D	U.S. Dept. of the Interior, B.L.M.			Notation by 44LD513, F.OI0143 dtd 22 Jun. 53 w/amendments 1 Jun. 54, 20 Aug. 56; Amended 24 Jul. 74 to merge Tr. E, 1.55 ac, into Tr. D.

TENTATIVE
FINAL PROJECT MAP

DEPT. OF THE ARMY
USING SERVICE USARL

LOCATION OF PROJECT

STATE ALASKA
STATE JUDICIAL DISTRICT FOURTH
DIVISION NORTH PACIFIC
DISTRICT ALASKA

ALASKAN COMMAND

MILES OF
MILES OF

TRANSPORTATION FACILITIES

RAILROADS
STATE ROADS RICHARDSON HWY.
FEDERAL ROADS
AIR LINES

ACQUISITION

TOTAL ACRES ACQUIRED
FEE
PUBLIC DOMAIN WITHDRAWAL
USE PERMIT
USE PERMIT (OTHER THAN P. D.)
TRANSFER
LEASE
LESSER INTERESTS

DISPOSAL

TOTAL ACRES DISPOSED OF
SOLD
PUBLIC DOMAIN WITHDRAWAL
USE PERMIT
USE PERMIT (OTHER THAN P. D.)
TRANSFERRED
LEASES TERMINATED
LESSER INTERESTS TERM.
REASSIGNED
OTHER

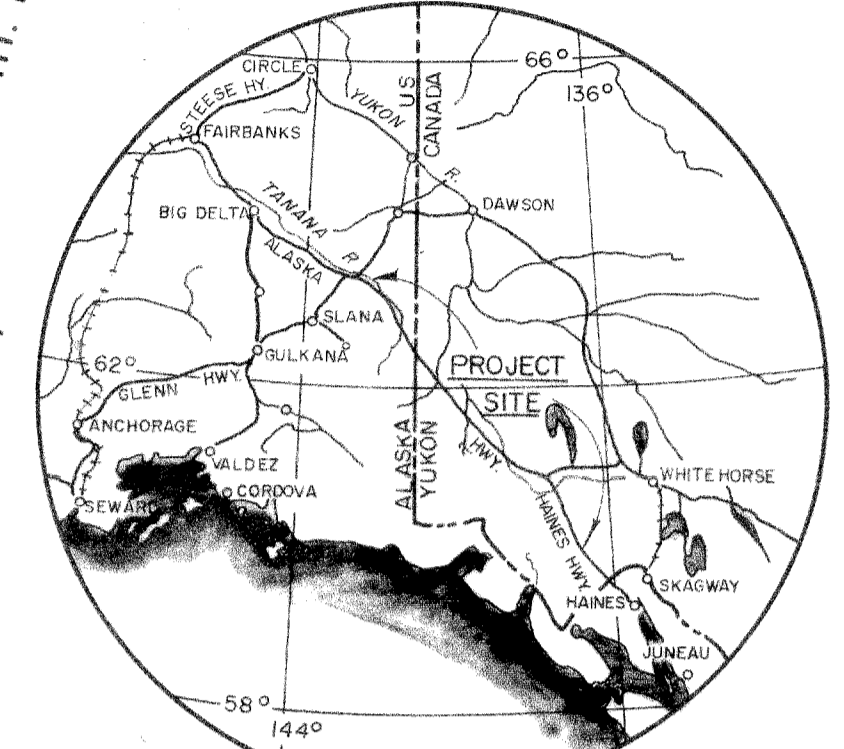
ACQUISITION AUTHORIZATION

RE-D 5561 DATED 14 NOV 52
SECOND INDOORSEMENT ALCOM DATED 4 NOV 59.

LEGEND

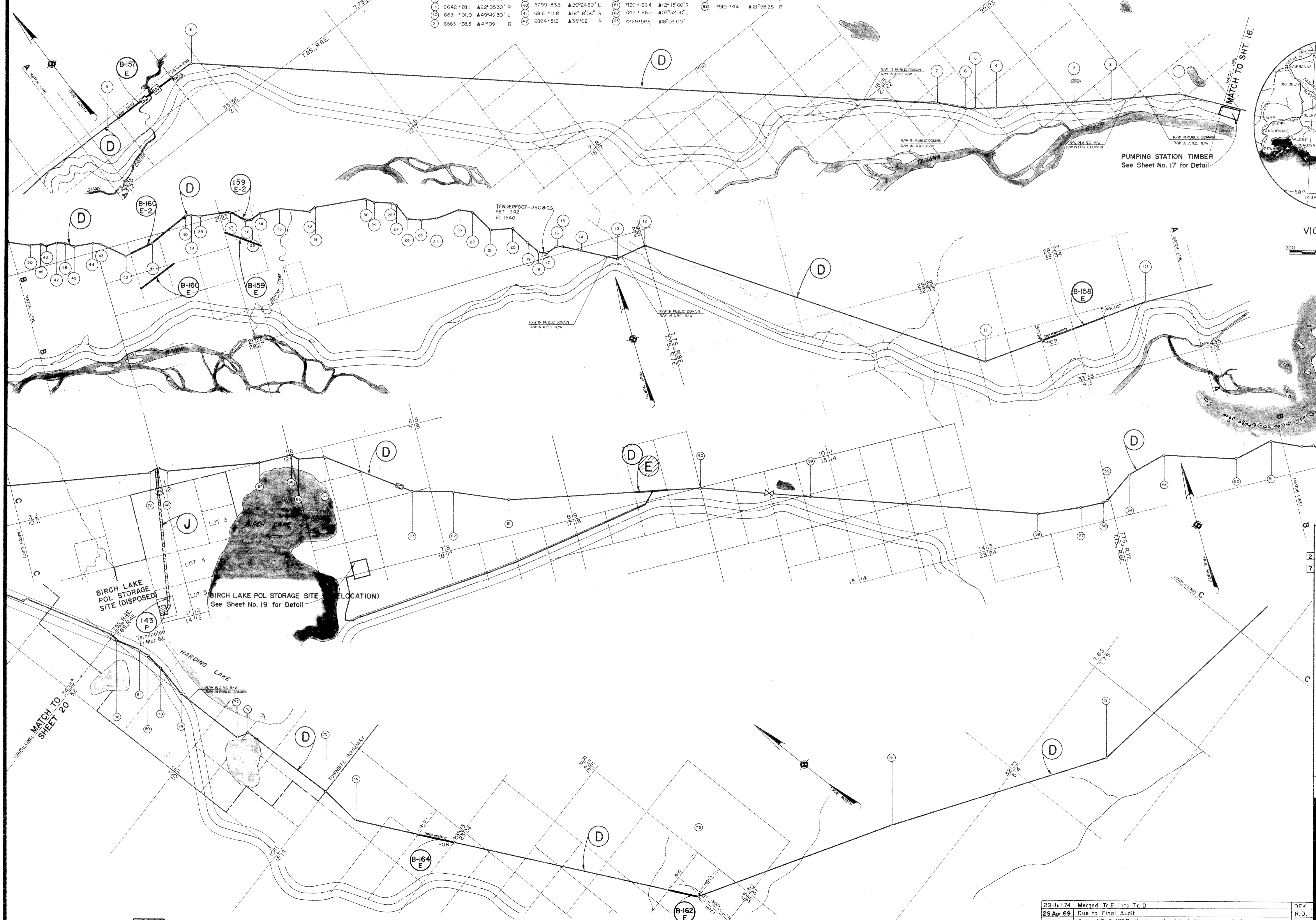
EXCEPT FOR THE SPECIAL SYMBOLS SHOWN BELOW MAP SYMBOLS ARE STANDARD IN ARMY MAP SERVICE TECHNICAL MANUAL NO. 23.

- RESERVATION LINE
- RESERVATION LINE (Actual Survey)
- TRACT BOUNDARY LINE
- TRACT NUMBER
- CONTOUR LINE
- DISPOSAL



VICINITY MAP
Scale in Miles

STATE INDEX



5.73 ACRES BY NOTATION RELINQUISHED TO U.S. DEPT. OF THE INTERIOR, B.L.M., ON 1 MAR 61 (TRACT J).
5.73 ACRES BY NOTATION RETRANSFERRED TO U.S. DEPT. OF THE INTERIOR, B.L.M., ON 14 MAR 61 (TRACT J).

23 Jul 74	Merged Tr. E into Tr. D	DEK
29 Apr 69	Due to Final Audit	R.D.
	Deleted Tr. B-163 E. Vendor relinquished this portion of his entry on 10 Apr 56. Now portion of Tract D.	
	Deleted Tr. B-161 E. Dismissed from Civil Case 7828 on 28 May 55.	
	Vendor relinquished Entry No. 08602 on 13 Sep. 54. Now Tract E.	
DATE	REVISIONS	BY

DEPARTMENT OF THE ARMY
OFFICE OF THE ALASKA DISTRICT ENGINEER
NORTH PACIFIC DIVISION

REAL ESTATE
ALASKAN PETROLEUM PIPELINE SYSTEM
HAINES - FAIRBANKS DIVISION
MILITARY RESERVATION

DRAWN BY: MSS
TRACED BY: MSS
CHECKED BY: NJH
SUBMITTED BY:
RECOMMENDED BY:
APPROVED BY: [Signature]
DATE: 15 July 1969

AUDITED
INSTALLATION OR PROJECT NO. GI-1-0006
SHEET 18 OF 22 DRAWING NO. AA-77-3

Scale 1" = 1700'
1700 850 0 1700 3400