

22

ALASKA

2013-018023-0

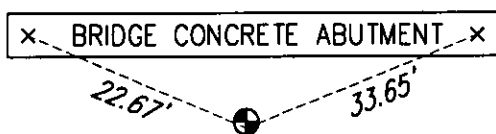
Recording District 401 Fairbanks

09/27/2013 03:01 PM Page 1 of 1



STATE SURVEY MONUMENT RECORD

- 1) LAND CORNER RESTORATION
LAND CORNER ESTABLISHMENT (Complete Item No. 5)
OTHER: CENTER 1/4 SECTION 24 T. 2S., R. 2E., F.M., AK
2) DESCRIPTION OF CORNER EVIDENCE FOUND OR A CONCISE STATEMENT OF THE METHOD USED TO RE-ESTABLISH THE CORNER. 2-1/2" BRASS CAP MONUMENT IN DESTROYED CASE STAMPED "T2S R2E C 1/4 S 24 1989"
3) DESCRIPTION OF MONUMENT AND ACCESSORIES ESTABLISHED TO PERPETUATE THE LOCATION OF THE MONUMENT. 'X' PREVIOUSLY CHISELED IN CONCRETE MOOSE CREEK DAM FLOODWAY NORTH BRIDGE ABUTMENT ON MAY 12, 1986 AND USED AGAIN THIS SURVEY.
4) A SKETCH SHOWING THE RELATIVE LOCATION OF MONUMENT AND REFERENCE POINTS OR A SKETCH SHOWING THE MONUMENTS USED AND THE MEASUREMENTS MADE TO DETERMINE THE POSITION OF THE MONUMENT BEING ESTABLISHED. (USE ADDITIONAL SHEETS IF NECESSARY)




C 1/4 COR. MONUMENT FOUND TO BE NOT DISTURBED THIS HWY. PROJECT, A NEW MONUMENT CASE WAS INSTALLED AT THIS TIME

DATE OF FIELD WORK June 22, 2012

SURVEYOR'S CERTIFICATE


I, JAMES H. ALTHERR, REGISTRATION NO. LS-7621, DO HEREBY CERTIFY THAT I WAS IN RESPONSIBLE CHARGE OF THE SURVEYING WORK DESCRIBED IN THIS RECORD AND THAT TO THE BEST OF MY KNOWLEDGE, THE INFORMATION PRESENTED HEREIN IS TRUE AND CORRECT.



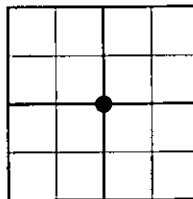
CORNER DESCRIPTION

CORNER C 1/4 CORNER SUBDIVISION, SECTION 24, TOWNSHIP 2S., RANGE 2E., FAIRBANKS MERIDIAN, ALASKA. RECORDER'S NO.: RECORDING DISTRICT: FAIRBANKS RECORDING DISTRICT: DATE FILED: IF UNSURVEYED SECTION, INCLUDE PROTRACTED SECTION NUMBER.

7) RECORDING DISTRICT INFORMATION: RECORDING DISTRICT



8) 1" = 1 MILE



Return to: State of Alaska DOT/PF - Right of Way 2301 Peger Road, MS 2553 Fairbanks, AK 99709-5399 Attn: Marty Shurr State Business-No Charge

● = LOCATION OF MONUMENT BY 1/4 1/4 SECTION

INDEX REF. NO. 23.0 -- L.O