

70

Alaska State DOT&PF Material Sites:  
Copper River Bridge to McCarthy  
Notes made April 2, 1992

Possible material site rights-of-way identified on 1974 Alaska DOT&PF Material Site Map (updated 1986), from west to east, along McCarthy Road. Additional possible rights-of-way identified from ARO-OL files and maps provided by Russ Galipeau, WRST (marked with asterix).

DOT&PF MS 850-004-5 BLM, grant

See ARO-OL file, L3027 Material Site Application R.O.W. AA2858,AA2868,AA6088; WRST.

BLM #AA-2868; 18.5 acre material site; see terms and conditions; granted 12/9/68; expiration "N/A"; NPS waived administration on 3/8/88 due to interim conveyance to Ahtna. S.7, T.4S., R.6E., CRM.

LAND STATUS: Interim Conveyance to Ahtna.

CONCLUSION: Outside NPS Jurisdiction.

DOT&PF MS 850-005-5 BLM, grant

See ARO-OL file, L3027 Material Site Application R.O.W. AA2858,AA2868,AA6088; WRST.

BLM #AA-6088; 35.5 acre material site; see terms and conditions; granted 5/3/72; expiration "N/A"; NPS waived administration on 3/8/88 due to interim conveyance to Ahtna. S.7, T.4S., R.6E., CRM.

LAND STATUS: Interim Conveyance to Ahtna.

CONCLUSION: Outside NPS Jurisdiction.

DOT&PF MS 850-007-5 BLM, grant

See ARO-OL file, L3027 Material Site Application R.O.W. AA2858,AA2868,AA6088; WRST.

BLM #AA-2858; 8.5 acre material site and .4 acre access road; see terms and conditions; granted 12/9/68; expiration "N/A"; NPS waived administration on 3/8/88 due to interim conveyance to Ahtna. S.7, T.4S., R.6E., CRM.

LAND STATUS: Interim Conveyance to Ahtna.

CONCLUSION: Outside NPS Jurisdiction.

\* AA-2922

See ARO-OL file, L3027 McCarthy Road; WRST (BLM letter 9/27/72).

BLM road right-of-way; apparantly for access to material sites AA-2868, AA-2858, and AA-6088; on Ahtna interim conveyance. S.7, T.4S., R.6E., CRM.

LAND STATUS: Interim Conveyance to Ahtna.

CONCLUSION: Outside NPS Jurisdiction.

DOT&PF MS 850-081-5 Application transferred to NPS

No ARO-OL file located. S.7, T.6S., R.11E., CRM.

LAND STATUS: Federal Land, Preserve; Selected by Ahtna.

CONCLUSION: No Valid Right-of-way.

DOT&PF MS 850-078-5 Application transferred to NPS

No ARO-OL file located. S.5/8, T.6S., R.11E., CRM.

LAND STATUS: Federal Land, Preserve; Selected by Ahtna.

CONCLUSION: No Valid Right-of-way.

DOT&PF MS 850-077-5 DNR, expired

No ARO-OL file located. S.35, T.5S., R.12E., CRM.

LAND STATUS: Nonfederal Public Land, University of Alaska.

CONCLUSION: Outside NPS Jurisdiction.

DOT&PF MS 850-076-5 Application never granted

See ARO-OL file L3027 Material Site Application (AA-9075); WRST.

BLM #AA-9075; 45 acre material site; application returned for appropriate filing with NPS, and case closed 5/6/86. Located near McCarthy, S.7/8, T.5S., R.14E., CRM.

LAND STATUS: Federal Land, Preserve.

CONCLUSION: No Valid Right-of-way.

\* DOT&PF MS 850-084-5

No ARO-OL file located. S.9, T.5S., R.14E., CRM.

LAND STATUS: Nonfederal Public Land, University of Alaska.

CONCLUSION: Outside NPS Jurisdiction.

\* DOT&PF MS 850-086-5

No ARO-OL file located. S.10, T.6S., R.15E., CRM.

LAND STATUS: Federal Land, Preserve.

CONCLUSION: No Valid Right-of-way.

DFunk:daf:04/02/92

D:\ROW\WRST\MCCAR-RD\MAT-SITE.N01

\* AA-6050

See ARO-OL file, L3027 McCarthy Road; WRST (BLM letter 9/27/72).

BLM right-of-way for realignment at 4 locations; never constructed; BLM Historical Index lists as "Term [terminated] 7/3/84". T.4S., R.6E., and T.4S., R.8E., CRM.

LAND STATUS: Either Interim Conveyance to Ahtna or  
Federal Land, Selected by Ahtna.

CONCLUSION: No Valid Right-of-way.

DOT&PF MS 850-002-5 DNR, expired

No ARO-OL file located. Surveyed S.22/23, T.4S., R.7E, CRM.

LAND STATUS: Nonfederal Public Land, University of Alaska; may also be  
selected under public land laws (under BLM adjudication).

CONCLUSION: Outside NPS Jurisdiction.

DOT&PF MS 850-001-5 BLM, grant

See ARO-OL file L3027 State of Alaska Material Site R.O.W. AA-6086; WRST.

BLM #AA-6086; 59 acre material site; see terms and conditions; granted  
4/28/72; expiration N/A; NPS administers since land is selected by but not  
conveyed to Ahtna Regional Corporation. Located north of Kuskalana  
Bridge, S.29/30, T.4S., R8E., CRM.

LAND STATUS: Federal Land, Park; Selected by Ahtna.

CONCLUSION: Valid Right-of-way under NPS administration.

DOT&PF MS 850-008-5 BLM, grant

See ARO-OL file L3027 State of Alaska Material Site R.O.W. AA-6089; WRST.

BLM #AA-6089; 50 acre material site; see terms and conditions; granted  
3/27/72; expiration N/A; NPS administers since land is selected by but not  
conveyed to Ahtna Regional Corporation. Located south of Kuskalana  
Bridge, S.30/31, T.4S., R8E., CRM.

LAND STATUS: Federal Land, Park; Selected by Ahtna.

CONCLUSION: Valid Right-of-way under NPS administration.

DOT&PF MS 850-083-5 Application transferred to NPS

No ARO-OL file located. S.6, T.5S., R.9E., CRM.

LAND STATUS: Federal Land, Preserve; Selected by Ahtna.

CONCLUSION: No Valid Right-of-way.

DOT&PF MS 850-082-5 Application transferred to NPS

No ARO-OL file located. S.3, T.5S., R.9E., CRM.

LAND STATUS: Federal Land, Preserve Wilderness; Selected by Ahtna.

CONCLUSION: No Valid Right-of-way.

\* DOT&PF MS 850-085-5

No ARO-OL file located. S.3/10, T.5S., R.9E., CRM.

LAND STATUS: Private Land.

CONCLUSION: Outside NPS Jurisdiction.

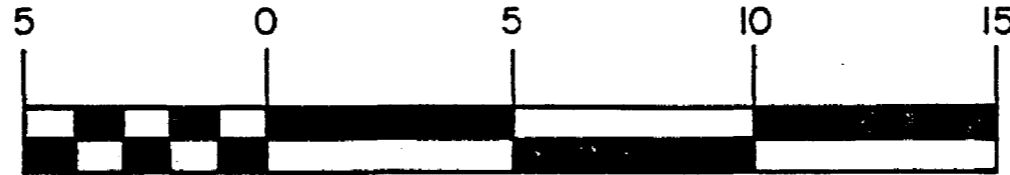
\* DOT&PF "Pit Needed"

No ARO-OL file located. S.4/5, T.6S., R.10E., CRM.

LAND STATUS: Federal Land, Preserve; Selected by Ahtna.

CONCLUSION: No Valid Right-of-way.

M.S. SUBJECT TO DEMONSTRATION



SCALE IN MILES

CURRENT AS OF		STATE OF ALASKA DEPARTMENT OF TRANSPORTATION MATERIALS SECTION  <u>MATERIAL SITES LOCATIONS</u>  SOUTHCENTRAL DISTRICT	
DATE	INITIAL		
JANUARY 25, 1974	J.D.R.		
<i>October 1, 1974</i>	<i>J.D.R.</i>		
MAY 1, 1986	L.A.M./C.M.V.		
		DRAWN: L.D.H.	1: 250,000 SCALE
		APPROVED: J.D.R.	

1  
-5  
(0704)

33 M.S. 850-080-5  
Mile 20.87

33 M.S. 850-079-5  
Mile 22.05

33 M.S. 850-075-5  
Mile 28.01

37 M.S. 850-028-5  
Mile 28.57

1 M.S. 850-074-5  
Mile 28.57

# MC CARTHY

STRELINA

# ROAD

KUSKULANA RIVER

1 M.S. 850-001-5

23 M.S. 850-083-5

23 M.S. 850-082-5

M.S. 850-076-5  
31

M.S. 850-077-5  
14

Chokosna R.

Gilchimo River

Lakina River

CHITINA RIVER

RIVER

NIZINA RIVER

1 M.S. 850-007-5

1 M.S. 850-005-5

1 M.S. 850-004-5

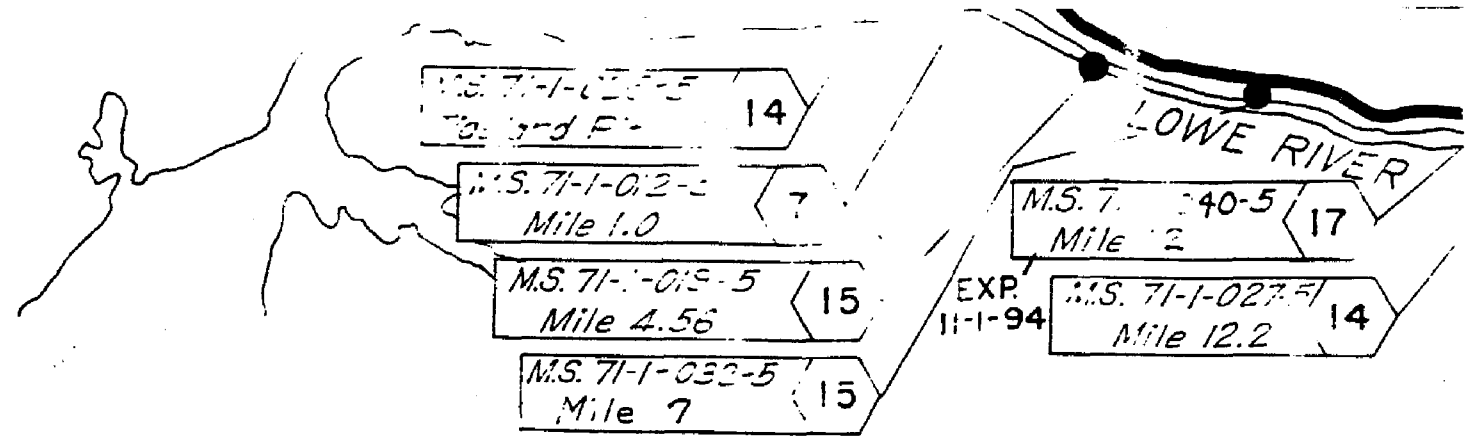
1 M.S. 850-003-5

1 M.S. 850-008-5

14 M.S. 850-002-5

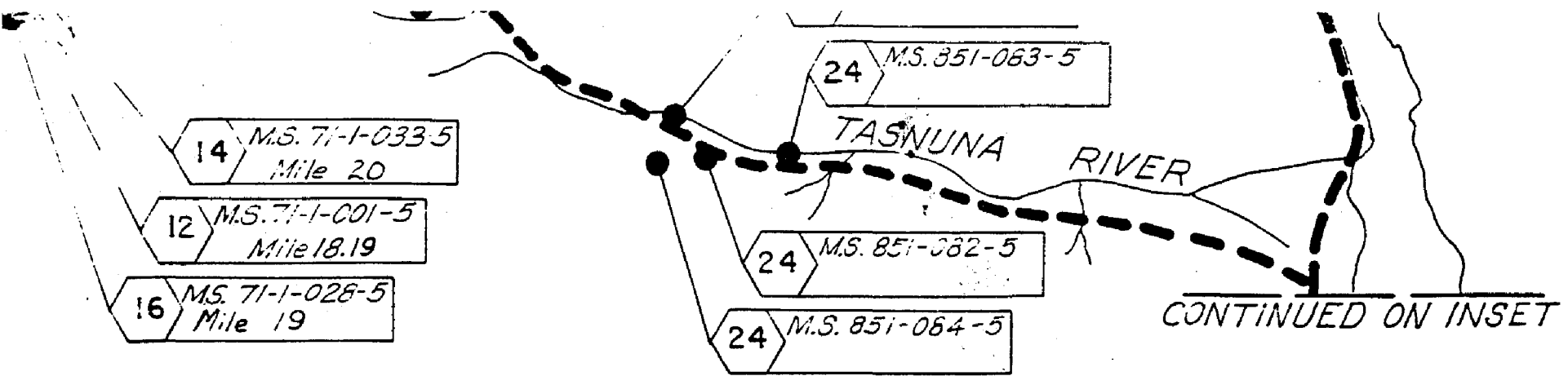
23 M.S. 850-078-5

23 M.S. 850-081-5



- 1 BLM , GRANT
- 2 BLM , APPLIED FOR
- 3 BLM , RELINQUISHED
- 4 BLM , CANCELED
- 5 BLM , FREE USE PERMIT
- 6 BLM , FREE USE PERMIT , EXPIRED
- 7 BLM , CANCELED , MUST APPLY TO DNR
- 8 BLM/ NATIVE ALLOTMENT
- 9
- 10

- 11 DNR
- 12 DNR , APPLIED FOR
- 13 DNR , RELINQUISHED
- 14 DNR , EXPIRED
- 15 DNR , FREE USE PERMIT
- 16 DNR , ILMA
- 17 DNR , MATERIALS SALE
- 18
- 19
- 20



- |    |                                |    |                           |
|----|--------------------------------|----|---------------------------|
| 21 | FHWA , EASEMENT DEED           | 31 | APPLICATION NEVER GRANTED |
| 22 | AHTNA / BLM                    | 32 | APPLICATION CANCELED      |
| 23 | APPLICATION TRANSFERED TO NPS  | 33 | NEVER APPLIED FOR         |
| 24 | APPLICATION TRANSFERED TO USFS | 34 | EXPIRED                   |
| 25 | PRIVATE SOURCE                 | 35 | RELINQUISHED 1969         |
| 26 | CITY OF VALDEZ PERMIT          | 36 | RELINQUISHED 1971         |
| 27 | RINGLING PIT                   | 37 | RELINQUISHED 1972         |
| 28 | AHTNA / EXPIRED                | 38 | CANCELED 1972             |
| 29 | UNIVERSITY OF ALASKA, EXPIRED  | 39 | CANCELED 1973             |
| 30 |                                | 40 | LOST                      |